








Map Information

-  Line of Antonine Wall - OS 1980 (current)
-  Line of Antonine Wall - MacDonal / OS 1930s
- CFA Excavations (2000)**
-  Rampart / Approximate Extrapolation
-  Collapsed Turf
-  Military Way / Approximate Extrapolation
-  Roadside Ditch
-  Rubble Drain

Based upon Ordnance Survey material with the permission of Ordnance Survey on behalf of the Controller of Her Majesty's Stationery Office © Crown copyright. Unauthorised reproduction infringes Crown copyright and may lead to prosecution or civil proceedings. Historic Scotland Licence No. 100017509 [2006].

Schematic of CFA excavation results provided by RCAHMS as GIS layers. Historic map images, 1951 and 1980 working Ordnance Survey maps provided by RCAHMS. © Crown copyright RCAHMS

Figure 1.1