





Based upon Ordnance Survey material with the permission of Ordnance Survey on behalf of the Controller of Her Majesty's Stationery Office © Crown copyright. Unauthorised reproduction infringes Crown copyright and may lead to prosecution or civil proceedings. Historic Scotland Licence No. 100017509 [2006].


Aerial Photographic transcriptions provided by RCAHMS. 1951 and 1980 working Ordnance Survey maps provided by RCAHMS. © Crown copyright RCAHMS




Line of Antonine Wall - OS 1980 (current)




Line of Antonine Wall - OS 1951



Aerial Photographic transcriptions (RCAHMS)



Excavations (approximate)



0 100 metres

Figure 2.1