

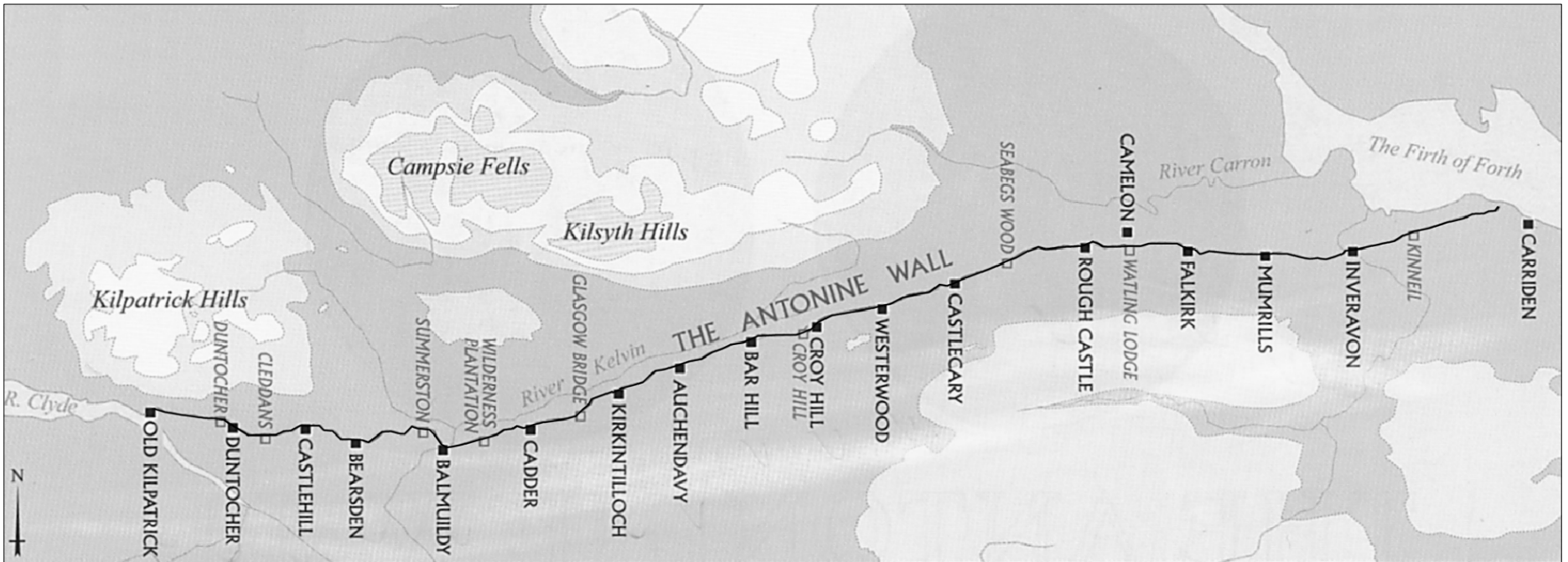
GSB PROSPECTION Ltd.

PROJECT: 2006/80 Antonine Wall II

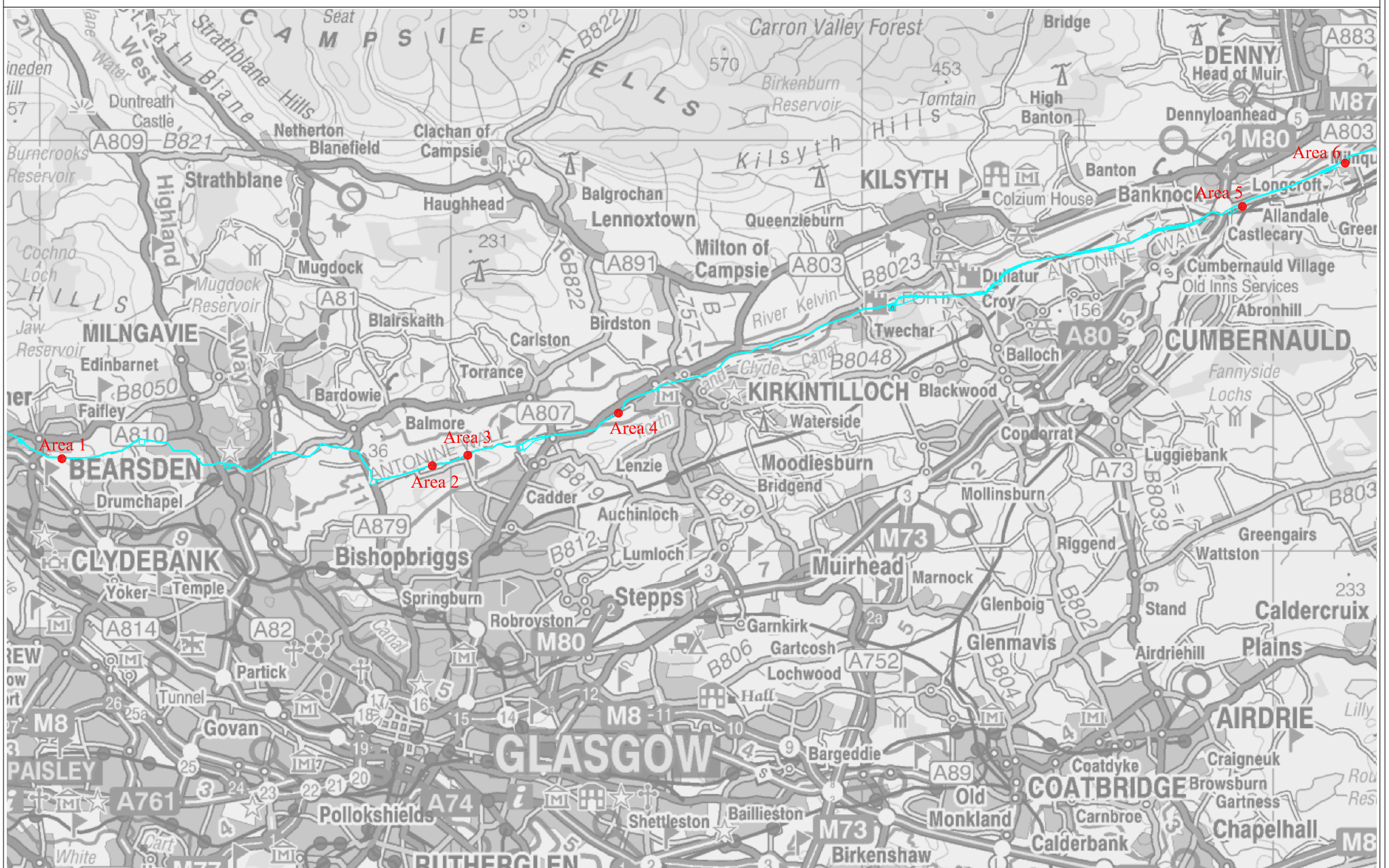
TITLE: Overview: Current Areas of Investigation

Based upon Ordnance Survey material with the permission of Ordnance Survey on behalf of the Controller of Her Majesty's Stationery Office © Crown copyright. Unauthorised reproduction infringes Crown copyright and may lead to prosecution or civil proceedings. Historic Scotland Licence No. 100017509 [2006].

The Antonine Wall (not to scale)



Based on a map provided by Historic Scotland © Crown copyright Historic Scotland



Areas of Investigation

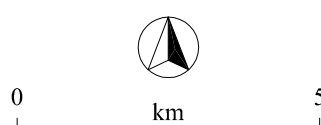


Figure I