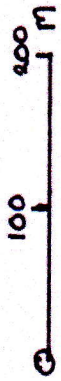

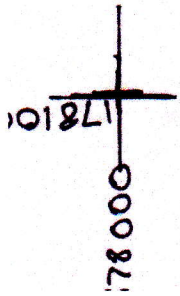


PLAN OF CROFTS ON LONEMORE CROFTING TOWNSHIP CENTERED ON  
 NG 178600 877600 (NUMBERED 33 TO 59 AS PART OF STRATH AND LONEMORE  
 GRAZINGS ON GAIRLOCH ESTATE.)

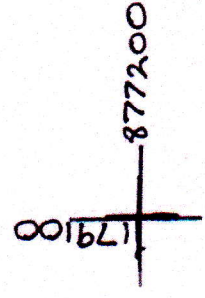
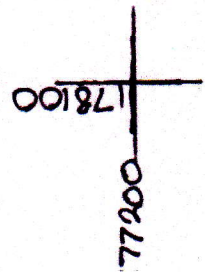
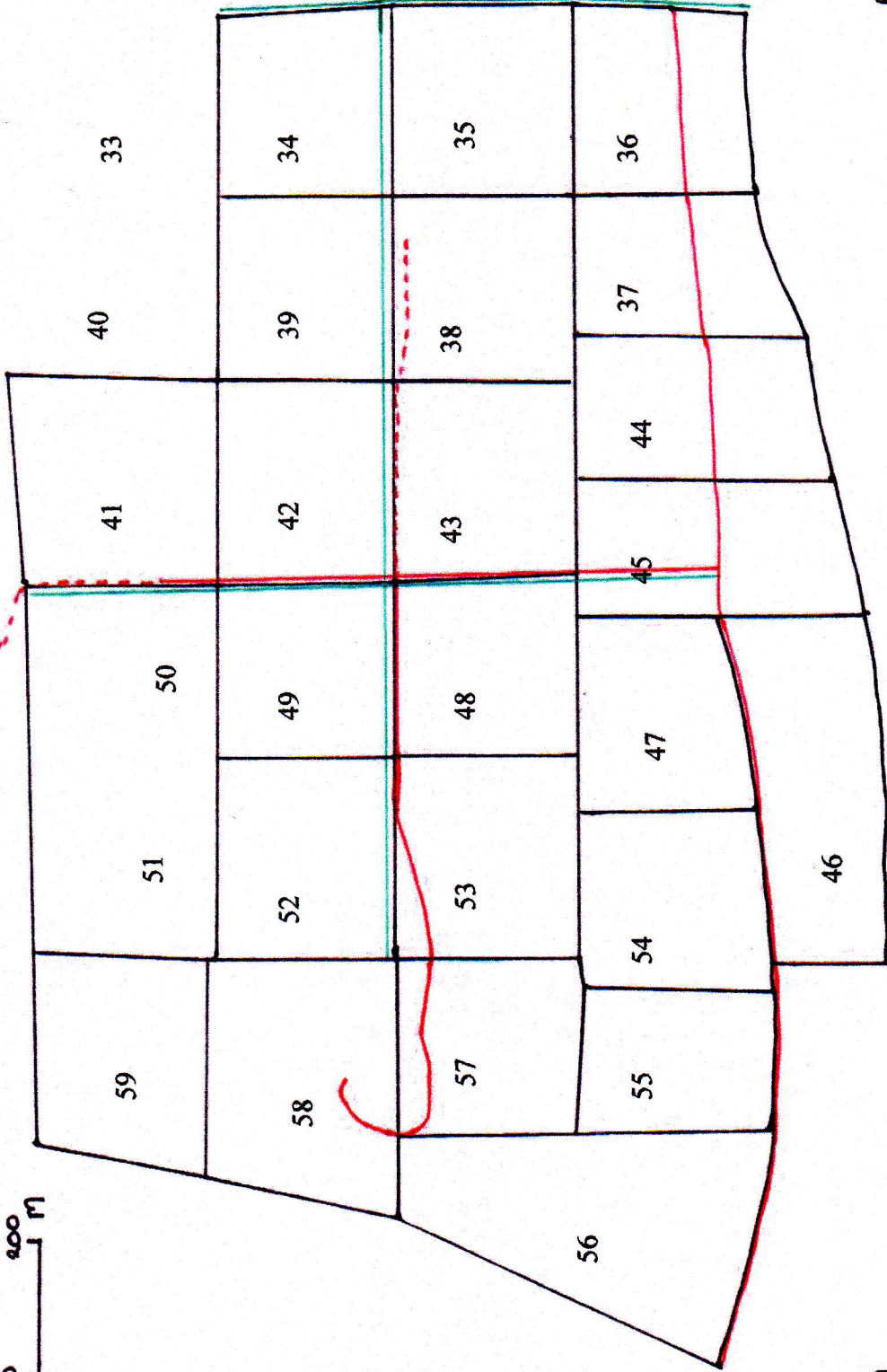


— CROFT  
 BOUNDARIES

— OLD CROFT  
 PASSAGES

— ROADS

- - - TRACKS



LOCH GAIRLOCH

LANDUSE FIGURES FOR LONEMORE CROFTS TAKEN FROM THE  
GAIRLOCH ESTATE MAP 1848

Croft Number	Arable			Pasture			Total acres
	Acres	rods	poles	Acres	rods	poles	
33	5	2	0	0	0	0	5.5
34	0	2	31	3	3	9	4.5
35	2	3	35	1	2	5	4.5
36	3	1	38	1	0	12	4.5
37	3	0	20	1	3	20	5.0
38	1	1	14	3	0	26	4.5
39	3	0	12	1	1	28	4.5
40	0	1	7	5	0	33	5.5
41	1	3	7	3	2	33	5.5
42	4	0	0	0	2	0	4.5
43	4	1	3	0	0	37	4.5
44	4	0	31	0	3	9	5.0
45	4	1	7	0	2	33	5.0
46	1	3	27	3	3	33	5.75
47	3	3	25	0	1	23	4.25
48	3	2	18	0	3	24	4.5
49	2	0	18	2	1	22	4.5
50	0	1	3	5	0	37	5.5
51	0	1	28	5	0	12	5.5
52	2	3	10	1	2	30	4.5
53	1	2	1	2	3	39	4.5
54	2	1	18	1	1	22	3.75
55	2	3	16	3	0	14	6.0
56	No figures given						
57	2	1	26	2	0	14	4.5
58	1	0	0	3	2	0	4.5
59	1	0	27	4	1	13	5.5

THE LANDUSE TODAY IS VERY DIFFERENT,BUT THE ACCURACY  
OF THE ESTATE MAP FIGURES CANNOT BE VERIFIED.