

THE GARDEN HISTORY SOCIETY IN SCOTLAND

SURVEY OF GARDENS & DESIGNED LANDSCAPES RECORDING FORM

A. GENERAL SITE INFORMATION

(Expand boxes as necessary)

A1 SITE NAME:

Dunnichen House

A2 ALTERNATIVE NAMES OR SPELLINGS:

- Dun-Nechtán – Undated reference in Groome's Gazetteer of 1896. (Meaning - Fort of Nechtan.)
- 1682c Dunichine – Account of the Shire of Forfar, by John Ochterlony, Esq of Guynd
- 1747 Denichen – Roy's Military Survey
- 1750 Dunichen – James Dorret: A general map of Scotland
- 1761 Dunichin - James Dorret: An accurate map of Scotland
- 1789 Dunnichen - John Ainslie: Scotland drawn from a series of angles and astronomical observations
- 1790 Dannichen – Robert Campbell: A new and correct map of Scotland
- 1801 Dunnichan – John Cary: A new map of Scotland
- 1834-45 Dun-Achan – New Statistical Account (Meaning – The Hill or fort of the valley)
- 1846 Dunnichen - James Wyld: Scotland with its Islands
- 1882 Dunechtyn – A.J. Warden: Angus or Forfarshire, the land and people
- Thereafter Dunnichen

A3 ADDRESS AND POSTCODE:

Dunnichen House
Dunnichen, Forfar
DD8 2NX

A4 GRID REFERENCE:

NO 509 489

A5 LOCAL AUTHORITY:

Angus Council

<p>A6 PARISH:</p> <p>Dunnichen</p>
<p>A7 INCLUDED IN AN INVENTORY OF GARDENS & DESIGNED LANDSCAPES IN SCOTLAND: NO</p>
<p>A8 TYPE OF SITE: (eg. Landscaped estate, private garden, public park/gardens, corporate/institutional landscape, cemetery, allotments, or other – please specify)</p> <p>Landscaped estate / Private garden</p>
<p>A9 SITE OWNERSHIP & CONTACT: (Where site is in divided ownership please list all owners and indicate areas owned on map if possible)</p>
<p>A10 SIZE IN HECTARES OR ACRES:</p> <ul style="list-style-type: none"> • Early 18th century the estate of Dunnichen and Dumbarrow was 3,200 acres. - The Gentleman Usher by John Evans. • 1754 - 6,000 acres - Lang: A Life of George Dempster • 1791 – 1800 acres – Old Statistical Account of Scotland • 1818 – 2,500 acres – Letters of George Dempster to Sir Adam Fergusson • 1966 – 25 acres – The Scotsman 19th January 1966 - advertisement for sale of Dunnichen House <p>The 1754 figure may include the whole portfolio of George Dempster’s holdings and not just Dunnichen.</p>
<p>A11 PUBLIC ACCESS ARRANGEMENTS/OPENING TIMES (If any):</p> <p>None</p>
<p>A12 NATIONAL & LOCAL AUTHORITY DESIGNATIONS: (eg. Conservation Area, Green Belt, Tree Preservation Order(s), Nature Conservation Area, etc.</p>
<p>A13 LISTED STRUCTURES:</p> <ul style="list-style-type: none"> • Dunnichen Parish Kirk Category B 1971 Historic Scotland 4618 item 1. http://hsewsf.sedsh.gov.uk/hslive/portal.hsstart?P_HBNUM=4618 (Last viewed June 2012) • Dunnichen Parish Kirk Manse Category B 1971 Historic Scotland 4619 item 2. http://hsewsf.sedsh.gov.uk/hslive/portal.hsstart?P_HBNUM=4619 (Last viewed June 2012)

June 2012)

The house no longer exists. It was sold in 1966 and immediately demolished despite an outstanding request for a preservation order. Refer Section B3 Historical Illustrations for illustrations of the house.

The original house was a Georgian Country House (Scotsman 1966) built between 1700 and 1729. Demolished 1966.

B. HISTORICAL SURVEY INFORMATION: MAPPED, DOCUMENTARY & PUBLISHED SOURCES

B1 MAPPED SOURCES: (please list maps below in date order and attach copies where possible. Give the description or title, date, maker's name if known, and for Ordnance Survey maps give the date of survey, edition number and sheet number)



1583-96 Timothy Pont: Lower Angus and Perthshire East of the Tay shows Duniechin K.

<http://maps.nls.uk/counties/view/?id=289&zoom=4&lat=3403&lon=5519&layers=B#zoom=4&lat=3403&lon=5519&layers=BT>



1745 Herman Moll: The Shire of Angus or Forfar.

<http://maps.nls.uk/counties/view/?id=232&zoom=4&lat=2878&lon=3924&layers=B#zoom=4&lat=2878&lon=3924&layers=BT>



1747 Roy's Military Survey shows Denichen Kirk but not the house.

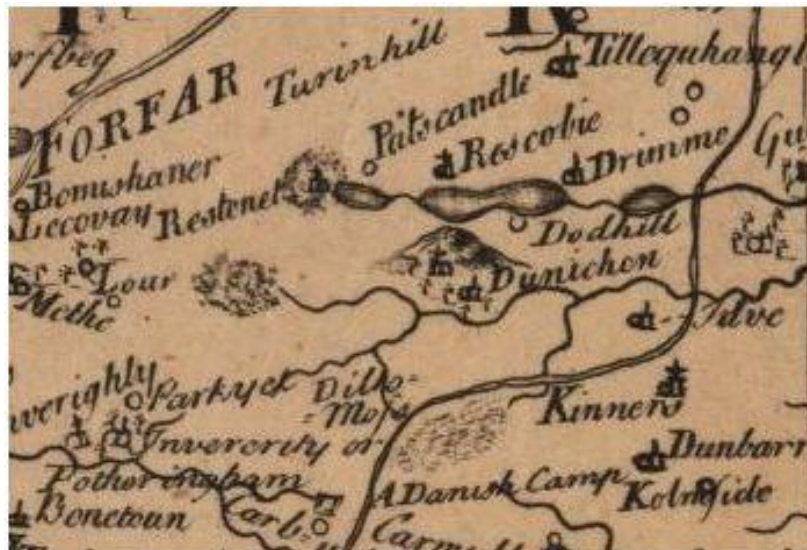
©British Library Board. All Rights Reserved

<http://maps.nls.uk/geo/roy/#zoom=14&lat=56.60299&lon=-2.7775&layers=B0000000TTT>



1750 James Dorret: A general map of Scotland shows Dunichen.

<http://maps.nls.uk/joins/view/?rsid=74400603&sid=74400619&mid=703&pdesc=South%20East%20section&zoom=5&lat=12134.5&lon=5338.5&layers=B#rsid=74400603&mid=703&pdesc=South%20East%20section&zoom=5&lat=12135&lon=5339&layers=BT>



1751 James Dorret: A correct map of Scotland shows Dunichen.

<http://maps.nls.uk/joins/view/?rsid=74400603&sid=74400619&mid=703&pdesc=South%20East%20section&zoom=5&lat=12134.5&lon=5338.5&layers=B#rsid=74400603&mid=703&pdesc=South%20East%20section&zoom=5&lat=12135&lon=5339&layers=BT>



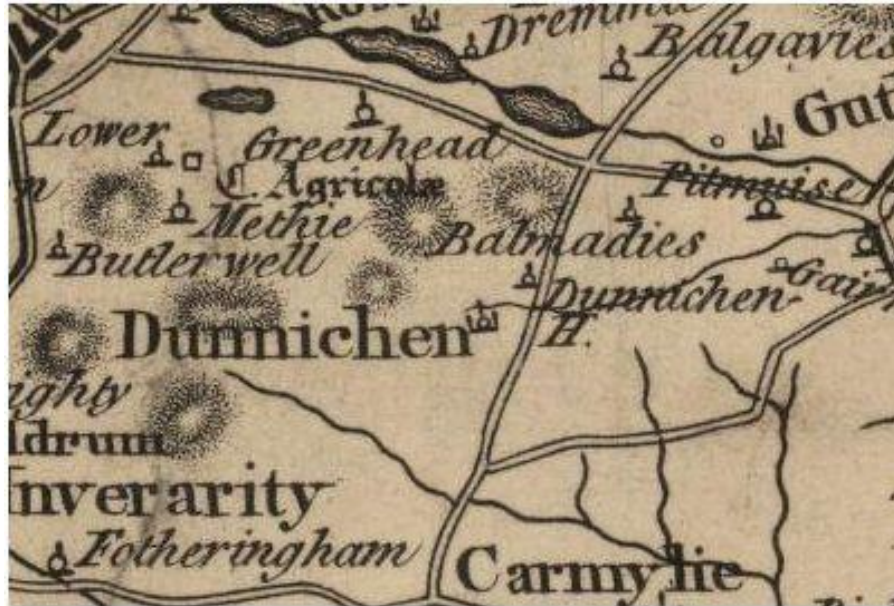
1761 James Dorret: An accurate map of Scotland shows Dunichin.

<http://maps.nls.uk/scotland/view/?sid=74400628&zoom=6&lat=4343&lon=6557.5&layers=B#zoom=6&lat=4343&lon=6558&layers=BT>



1773 Thomas Kitchin: A new and complete map of Scotland shows Dunichen.

<http://maps.nls.uk/joins/view/?rsid=74401128&sid=74401131&mid=815&pdesc=South%20East%20section&zoom=6&lat=8712.5&lon=4584.5&layers=B#rsid=74401128&mid=815&pdesc=South%20East%20section&zoom=6&lat=8713&lon=4585&layers=BT>



1789 John Ainslie: Scotland drawn from a series of angles and astronomical observations shows Dunnichen H.

<http://maps.nls.uk/joins/view/?rsid=74400647&sid=74400649&mid=807&pdesc=Centre%20East%20section&zoom=5&lat=4050&lon=2852&layers=B#rsid=74400647&mid=807&pdesc=Centre%20East%20section&zoom=5&lat=4050&lon=2852&layers=BT>




1790 Robert Campbell: A new and correct map of Scotland shows Dannichen.

<http://maps.nls.uk/joins/view/?rsid=74400653&sid=74400657&mid=723&pdesc=Bottom%20section&zoom=6&lat=7997.5&lon=13542.5&layers=B#rsid=74400653&mid=723&pdesc=Bottom%20section&zoom=6&lat=7998&lon=13543&layers=BT>



1794 Robert Campbell: A new and correct map of Scotland shows Dunichin.
<http://maps.nls.uk/scotland/view/index.cfm?sid=74400656&zoom=6&lat=5028&lon=6686&layers=B#zoom=6&lat=5028&lon=6686&layers=BT>



1801 John Cary: A new map of Scotland shows Dunnichan.
<http://maps.nls.uk/joins/view/?rsid=74400660&sid=74400663&mid=727&pdesc=South%20East%20section&zoom=6&lat=7725.5&lon=5176&layers=B#rsid=74400660&mid=727&pdesc=South%20East%20section&zoom=6&lat=7726&lon=5176&layers=BT>



1820 John Thomson's Atlas of Scotland shows Dunnichan.

<http://maps.nls.uk/atlas/thomson/view/?rsid=74400151&sid=74400150&mid=516&desc=Bottom%20section&zoom=6&lat=6133.5&lon=7242.5&layers=B#rsid=74400151&mid=516&pdesc=Bottom%20section&zoom=6&lat=6134&lon=7243&layers=B>

T



1846 James Wyld: Scotland with its Islands shows Dunnichen.

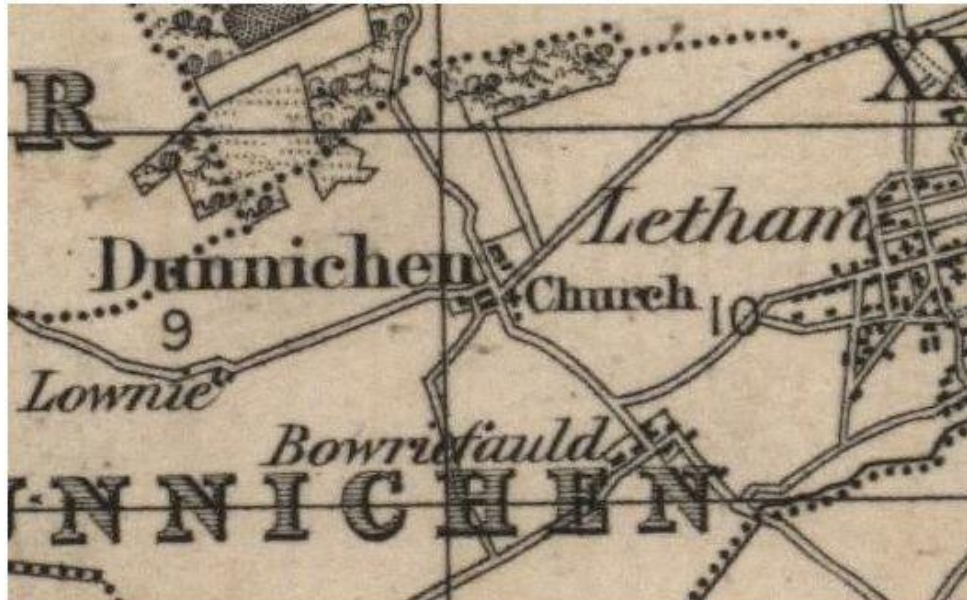
<http://maps.nls.uk/scotland/view/?sid=74400733&zoom=6&lat=5961&lon=7296.5&layers=B#zoom=6&lat=5961&lon=7297&layers=BT>



1850 James Knox: Map of the basin of the Tay.

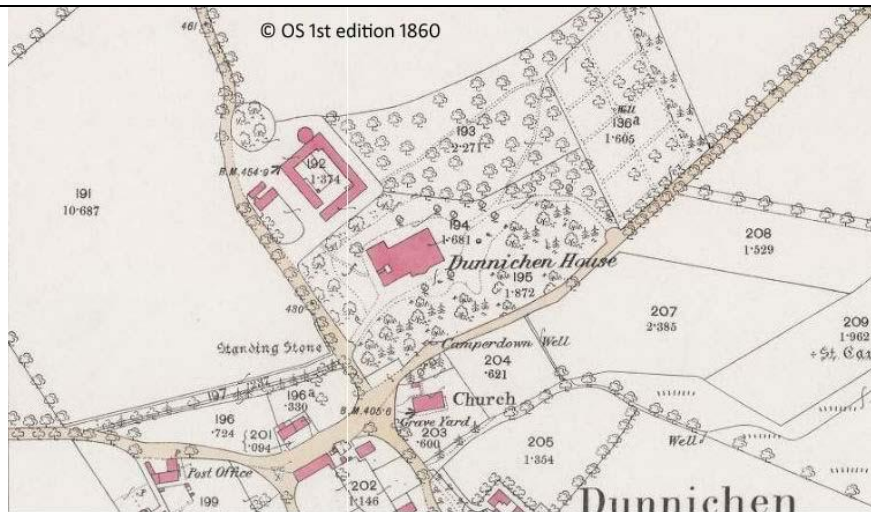
<http://maps.nls.uk/atlas/thomson/view/?rsid=74400151&sid=74400150&mid=516&desc=Bottom%20section&zoom=6&lat=6133.5&lon=7242.5&layers=B#rsid=74400151&mid=516&pdesc=Bottom%20section&zoom=6&lat=6134&lon=7243&layers=B>

T



1859 OS 1st edition 6" to a mile XXXIX surveyed 1859 published 1865.

<http://maps.nls.uk/os/6inch/view/?sid=74400911&zoom=6&lat=4501&lon=8991&layers=B#zoom=6&lat=4501&lon=8991&layers=BT>



1859 OS 1st edition 25" to a mile XXXIX.10 surveyed 1859 published 1865.

<http://maps.nls.uk/os/25inch/view/?sid=74478889&zoom=5&lat=7400&lon=2073.5&layers=B#zoom=5&lat=7400&lon=2074&layers=BT>



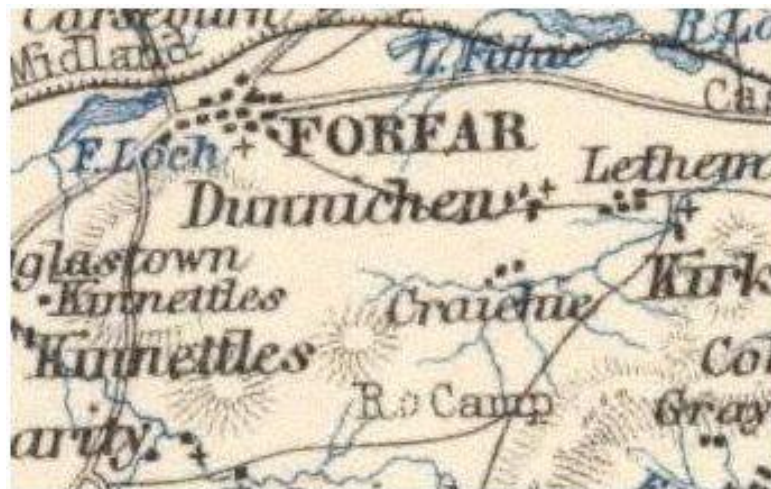
1862 Black's new large map of Scotland.

<http://maps.nls.uk/joins/view/?rsid=74400735&sid=74400738&mid=759&pdesc=Centre%20South%20East%20section&zoom=6&lat=7236&lon=4317.5&layers=B#rsid=74400735&mid=759&pdesc=Centre%20South%20East%20section&zoom=6&lat=7236&lon=4318&layers=BT>



1863 Edward Weller: Weekly Despatch Atlas.

<http://maps.nls.uk/joins/view/?rsid=74400747&sid=74400747&mid=771&pdesc=Bottom%20section&zoom=6&lat=6991&lon=8371&layers=B#rsid=74400747&mid=771&pdesc=Bottom%20section&zoom=6&lat=6991&lon=8371&layers=BT>



1873 Alexander Keith Johnston: Scotland.

<http://maps.nls.uk/joins/view/?rsid=74400750&sid=74400750&mid=774&pdesc=Bottom%20section&zoom=6&lat=6592.5&lon=7913&layers=B#rsid=74400750&mid=774&pdesc=Bottom%20section&zoom=6&lat=6593&lon=7913&layers=BT>



1875 John Arrowsmith: Scotland.

<http://maps.nls.uk/scotland/view/?sid=74400752&zoom=6&lat=5548&lon=7172.5&layers=B#zoom=6&lat=5548&lon=7173&layers=BT>



1879 Alexander Keith Johnston: Library or travelling map of Scotland.

<http://maps.nls.uk/scotland/view/?sid=74400753&zoom=7&lat=8383.5&lon=10109&layers=B#zoom=7&lat=8384&lon=10109&layers=BT>



1882 Edward Stanford: Stanford's map of Scotland.

<http://maps.nls.uk/joins/view/?rsid=74400755&sid=74400986&mid=779&pdesc=South%20East%20section&zoom=6&lat=9721&lon=4333&layers=B#rsid=74400755&mid=779&pdesc=South%20East%20section&zoom=6&lat=9721&lon=4333&layers=BT>



1892 John G Bartholomew: Tourist's map of Scotland.

<http://maps.nls.uk/scotland/view/?sid=74400756&zoom=6&lat=6183.5&lon=9549&layers=B#zoom=6&lat=6184&lon=9549&layers=BT>



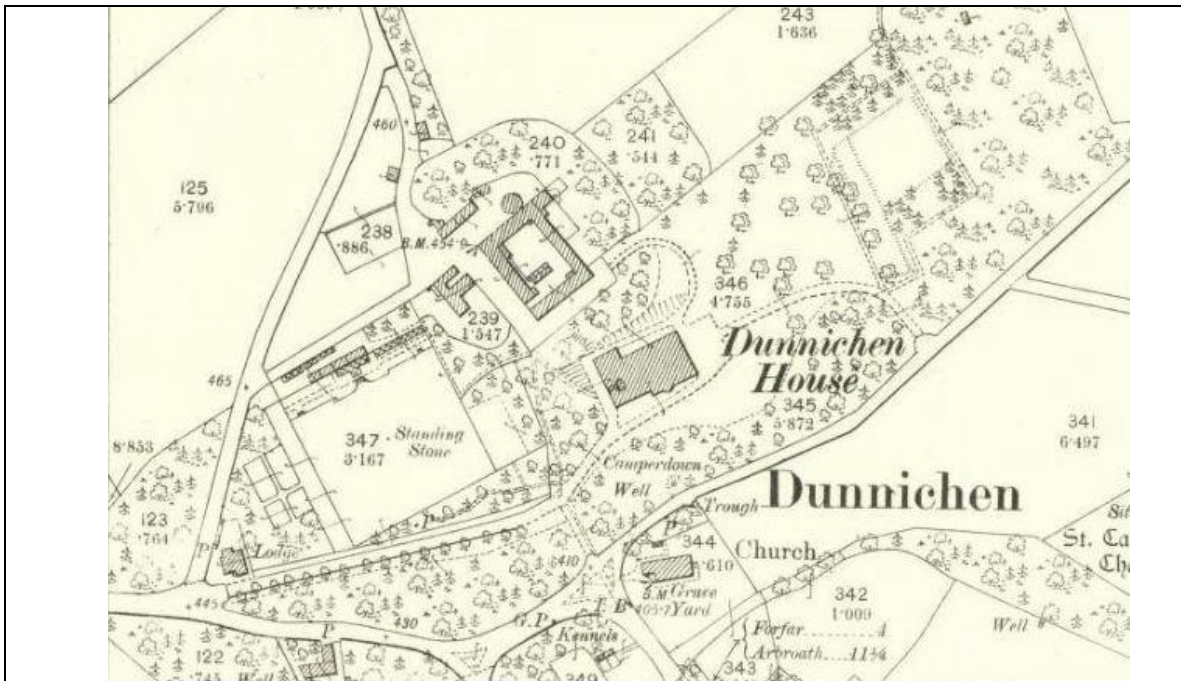
1893 John G Bartholomew: Naturalist's map of Scotland.

<http://maps.nls.uk/scotland/view/?sid=74414125&zoom=6&lat=6856&lon=8568&layers=B#zoom=6&lat=6856&lon=8568&layers=BT>



1901 OS 2nd edition 6" to a mile XXXIX.SW revised 1901 published 1903.

<http://maps.nls.uk/os/6inch-2nd-and-later/view/?sid=75534896&zoom=5&lat=5248&lon=5070&layers=B#zoom=5&lat=5248&lon=5070&layers=BT>



1901 OS 2nd edition 25" to mile sheet 039.10 revised 1901 published 1902.

<http://maps.nls.uk/os/25inch-2nd-and-later/view/?jp2=82883775&zoom=5&lat=7032.5&lon=2052&layers=B#zoom=5&lat=7033&lon=2052&layers=BT>



1922 OS 3rd edition 6" to mile XXXIX.SW revised 1922 published 1927.

<http://maps.nls.uk/os/6inch-2nd-and-later/view/?sid=75534893&zoom=5&lat=5429.5&lon=5078&layers=B#zoom=5&lat=5430&lon=5078&layers=BT>



1922 OS 3rd edition 25" to mile sheet 039.10 revised 1922 published 1923.

<http://maps.nls.uk/os/25inch-2nd-and-later/view/?jp2=82883778&zoom=5&lat=7891&lon=1908&layers=B#zoom=5&lat=7891&lon=1908&layers=BT>

2002 OS Explorer series No 389 at 2 ½ inches to 1 mile.

2012 Bing maps shows house, lodge and walled garden.

B2 PRIMARY & DOCUMENTARY SOURCES: (plans, manuscript documents and other estate records) Please list material consulted in date order and attach copies where possible. Give description of material, and location and reference number of archival holding.

- 1919-1975 Extracts from Valuation Rolls for Dunnichen show that the house disappears after 1966.
- Forfar Despatch 7 October 1920. Page 2 column 3.
The old mansion house of Dunnichen and two of the farms on the estate have been sold by Col. Hall-Dempster.
- 1966 The Scotsman 19th January 1966 – advertisement for sale of Dunnichen House. This mentions Garden; Well laid out lawns; Policy grass parks; Wooded policies; Walled garden with glass house etc; Fully modernised lodge and service cottage. In 2012, the lodge is still in place at OS grid reference NO 508 488.
- 1966 Sales brochure for Dunnichen. Copy held by a member of Dunnichen Heritage Society.
- 2006 Angus Council Report 1192/06 – Dunnichen Pictish Stone
- 2011 Dunnichen Heritage Society web sites. Trees surveyed.
<http://lethamangus.btck.co.uk/DunnichenHeritageSociety> (Last viewed June 2012)

B3 HISTORICAL ILLUSTRATIONS & PICTORIAL SOURCES: (drawings, paintings, photographs, aerial photographs etc. Include type, subject, artist, source or reference location, and date if known)

- Photographs from Letham Feuars Archives held at Angus Archives:-
 - 15A Retreat, Loch Fithie, designed by Rose Dempster 1791
 - H6 Dunnichen House
 - H8 Dunnichen House from drive
 - H14 George Dempster, sister & friends at Dunnichen
 - I1A Dunnichen House garden
 - I2A Dunnichen House greenhouses
 - I3A Pictish stone in garden of Dunnichen House
 - I6A Dunnichen House
 - I8A Dunnichen House
 - IOA Dunnichen House
 - J6 Dunnichen House greenhouses
 - J31 Gertrude & Friends at Dunnichen

- Undated RCAHMS AND 13/1 P Copy of drawings showing plans.



- 1925 RCAHMS D73284 Copy of historic photograph showing view from E.

- 1965 RCAHMS 270C1-3 House at Castlehill. View from NW.
- 1965 RCAHMS 270C1-6 House at Castlehill. View from NW.
- 1965 RCAHMS 270C1-8 House at Castlehill. View from S.
- 1965 RCAHMS 270C2-9 House at Castlehill. View from SE.

- 1965 RCAHMS 270C2-10 House at Castlehill. View from N.
- 1965 RCAHMS 270C2-11 House at Castlehill. View from SE.
- 1965 RCAHMS 270C2-12 Kirkton Cottages. View from E.
- 1965 RCAHMS 270C2-14 Kirkton Cottages. View from S.
- 1965 RCAHMS 270C2-15 Kirkton Cottages. View from S.
- 1965 RCAHMS 270C3-13 Kirkton Cottages. View from E.
- 1965 RCAHMS 270C3-16 Kirkton Cottages. View from SW.
- 1965 RCAHMS 270C3-18 Kirkton Cottages. View from W.
- 1966 RCAHMS G 90999 NC collection date 19/1/1966. Newscutting from The Scotsman 19/1/1966. Refer B2 Primary & Documentary Sources.
- 1966 RCAHMS AN 357 View from SE.



- 1966 RCAHMS AN 358 East elevation

- 1966 RCAHMS AN 359 East elevation, front entrance.
- 1966 RCAHMS AN 360 View from NE.
- 1966 RCAHMS AN 361 View from SW.



- 1966 RCAHMS AN 362 W. Elevation

- 1966 RCAHMS AN 363 Interior. View of door from vestibule to hall.
- 1966 RCAHMS AN 364 Interior. View of hall.
- 1966 RCAHMS AN 365 Interior. View of hall.
- 1966 RCAHMS AN 366 Interior. View of hall.
- 1966 RCAHMS AN 367 Interior. View of drawing room.
- 1966 RCAHMS AN 368 Interior. View of drawing room.
- 1966 RCAHMS AN 369 Interior. View of library.
- 1966 RCAHMS AN 370 Interior. View of library.
- 1966 RCAHMS AN 371 Interior. Detail of drawing room ceiling.
- 1966 RCAHMS AN 372 Detail of pictish standing stone in walled garden.
- 1966 RCAHMS AN 373 Detail of pictish standing stone in walled garden
- 1966 RCAHMS AN 374 Detail of pictish standing stone in walled garden.
- 1966 RCAHMS AN 375 Detail of pictish standing stone in walled garden.
- 1966 RCAHMS AN 376 Detail of pictish standing stone in walled garden.
- 1966 RCAHMS AN 377 Detail of pictish standing stone in walled garden.
- 1966 RCAHMS AN 378 Detail of incised standing stone.
- 1966 RCAHMS AN 379 Detail of incised standing stone.
- 1975 RCAHMS Dunnichen House – W gate & Lodge
- 2008 RCAHMS DP045034-DP045053 Dunnichen Church.
http://canmore.rcahms.gov.uk/en/site/193882/digital_images/dunnichen+church/
 (Last viewed June 2012).
- 2011 Dunnichen Pictish stone – a copy now sits outside Dunnichen church

B4 BIBLIOGRAPHY OF PUBLISHED SOURCES: (Statistical Accounts, Gazetteers, Directories, Travel Accounts etc.) Please list publications consulted in alphabetical order. Include details of author, title, journal or periodical, and date, volume/edition and

page numbers where relevant.

- Angus Council, *Report No 1192/06*. History of Pictish Stone previously held in the walled garden at Dunnichen.
- Dempster, G.? *The Old Statistical Account of Scotland, Dunnichen*, On-line edition, Vol 1, 434. (There is no author shown against this report; it is considered likely that it was written by the owner, George Dempster).
- Evans, J. 2005 *The Gentleman Usher: the Life and Times of George Dempster (1732-1818), Member of Parliament and Laird of Dunnichen and Skibo*
- Fergusson, James 1934 *Letters of George Dempster to Sir Adam Fergusson 1756-1813*
- Forfar & District Historical Society 1969 *Account of the Shire of Forfar circa 1682 by John Ochterlony of the Guynd*, Oliver McPherson Ltd, P 13
- Groome, F.H. 1896 *Ordnance Gazetteer of Scotland*, On-line edition edited by Mike Spathaky, 440
- Headrick, the Rev. J 1834-1845 *The New Statistical Account of Scotland, Dunnichen*, On-line edition, Vol. 11, 142
- Lang, A.M. 1998 *A Life of George Dempster, Scottish m.p. of Dunnichen (1732-1818)*
- RCAHMS August 2001 *Canmore ID 193884 (S.A.G)*
- Warden, A.J. 1884 *Angus or Forfarshire the Land and People Vol I*, Charles Alexander & Co, 21,25,148
- Warden, A.J. 1884 *Angus or Forfarshire the Land and People Vol III*, Charles Alexander & Co, 201
- Warden, A.J. 1884 *Angus or Forfarshire the Land and People Vol V*, Charles Alexander & Co, 242

B5 PRINCIPAL PERIODS OF DEVELOPMENT:

- 1682c There is no house on the estate which is owned by Southesk (Ochterlony)
- 1700c The estate bought by Webster, a merchant in Dundee (Groome's)
- By 1729 Webster (elder), built a house (Lang: A Life of George Dempster)
- 1754-1818 George Dempster (b.1735), M.P. for Dundee improves the estate George Dempster inherited the estate in 1754 and began improvements in 1761, he retired in 1790 when he did most of the improvements. (Lang: A Life of George Dempster)
- 1859-1901 Second walled garden built in this period
In 1859 – a walled garden is shown NE of the house. A second walled garden is not shown in the 1st edition OS map at 25” to mile but is shown in the 2nd edition. The road had been removed so that the walled garden was near to the house on the W with no intervening public route. This shows glasshouses within the garden and a slip garden outside on the SW. In 1922, the slip garden is no longer shown.
- 1920 House sold
- By 1938 house sold
- 1966 House sold

- 1966-67 House demolished and land developed
- 2011 Trees surveyed by Dunnichen Heritage Society

B6 PRINCIPAL ARCHITECTS/DESIGNERS ASSOCIATED WITH SITE: (please reference source of information)

Not found.

B7 ORAL RECORDS/REMINISCENCES Please include a list of any people interviewed during the course of research/survey work. Include name and role of interviewee (eg. family member, former employee, local resident), date of conversation and major dates, features or events recalled. Attach a transcript of the conversation if possible.

C. SITE SURVEY Use map provided to mark positions and boundaries. Take photographs where possible.
C1 ARCHITECTURAL ELEMENTS Note the materials used, the dates and styles of various phases of development, and category of listing if appropriate
C1A PRINCIPAL HOUSE OR BUILDING:
C1B OFFICES (stables, outbuildings, etc):
C1C HOME FARM OR MAINS:
C1D BOUNDARIES (External & internal; estate walls, ha-has, park fences etc.):
C1E GATES/GATE LODGES:
C1F GARDEN BUILDINGS (Summer houses, view houses, temples, grottoes etc):
C1G CHAPELS/MAUSOLEUMS/BURIAL GROUNDS:
C1H CONSERVATORIES/FERNERIES:
C1J GARDEN STATUARY (Fountains, statues, sundials, monuments etc.) Note any inscriptions:
C1K BURIAL GROUNDS/CEMETERIES (Note principal memorials and headstones with inscriptions where possible):
C1L BRIDGES:
C1M TERRACES (Including steps & stairways):
C1N WALLED GARDENS (Including potting sheds, bothies, glasshouse ranges etc.):

C1P AVENUES, CARRIAGE DRIVES, ORNAMENTAL WALKS, SERVICE DRIVES ETC:
C1Q ROCKERIES:
C1R WATER FEATURES (natural & man-made including rivers, cascades, lochs, pools etc.):
C1S ANY OTHER FEATURES NOT INCLUDED ABOVE (Include any historic or modern feature and indicate use where possible):

C2 PLANTED ELEMENTS: The garden or park should divide up naturally and historically into different areas, e.g. ornamental gardens, parkland, walled garden, policy planting. Each area should be delineated on a plan and current use noted.
C21. ORNAMENTAL GROUNDS
C21A GRASSED AREAS (Lawns, meadows, terraces):
C21B FLOWER BEDS (Indicate theme or type – parterres, perennial herbaceous border/annual bedding where possible. Note whether significant plant collection):
C21C SHRUBBERY INCLUDING HEDGES & TOPIARY (Include details of height, species etc. if possible):
C21D ORNAMENTAL TREE PLANTING (Single specimens, groups – include details of age and species if possible):
C21E AVENUE PLANTING (May also cross parkland and policy planting. Note predominant species and whether single or double planted if possible):
C21F ANY OTHER ORNAMENTAL PLANTING FEATURE NOT COVERED ABOVE:

C22. KITCHEN GARDENS AND ORCHARDS
C22A KITCHEN GARDENS (walled, hedged or other boundary. Note any other historical features and current use)
C22B ORCHARDS (walled, hedged or other boundary. Note any other historical features and current use)
C23. PARKLAND
C23A GRASSED AREAS (Note current use, amenity grassland, agricultural use – grazing, cultivation etc.):
C23B TREE PLANTING (Individual specimens, clumps, belts, roundels etc. Note species if possible, and whether fenced):
C23C ANY OTHER PARKLAND FEATURE NOT INCLUDED ABOVE:
C24. POLICY WOODLAND PLANTING
C24A COMPOSITION (Note composition of woodland; deciduous/coniferous/mixed, and principal species if possible. Note current use eg. commercial timber cropping/amenity woodland):
C24B ANY OTHER POLICY WOODLAND FEATURE NOT INCLUDED ABOVE:
C25. VIEWS, VISTAS, BORROWED LANDSCAPE & PERIPHERAL AREAS,
C25A KEY VIEWS (please note views inwards to the house, outwards from the house, and internally within the landscape):
C25B BORROWED LANDSCAPE (please note any features, natural or man-made, lying outside the designed landscape which act as eye-catchers or contribute to the outward views):
C25C PERIPHERAL AREAS (please note any features lying outside the main landscape but which are clearly designed eg. regularly spaced roadside/field boundary trees, estate walls etc.):

C3 GENERAL OBSERVATIONS ON CURRENT CONDITION OR CARE OF THE LANDSCAPE

C4 SURVEY DRAWINGS AND/OR PHOTOGRAPHS

Please include a list and copies where possible of any drawings, photographs made/taken during the ground survey.

D. SUMMARY HISTORY OF THE SITE

This section should be set out in chronological form and should include information on the way the site has developed and changed since it was first recorded, using dates and maps where possible. The names of owners, architects or designers involved, and relevant historical events should be recorded, and the sources noted

Name:

Alice Bremner

Signature:

Dates of ground survey work:

Not carried out.

Date research completed:

May 2012