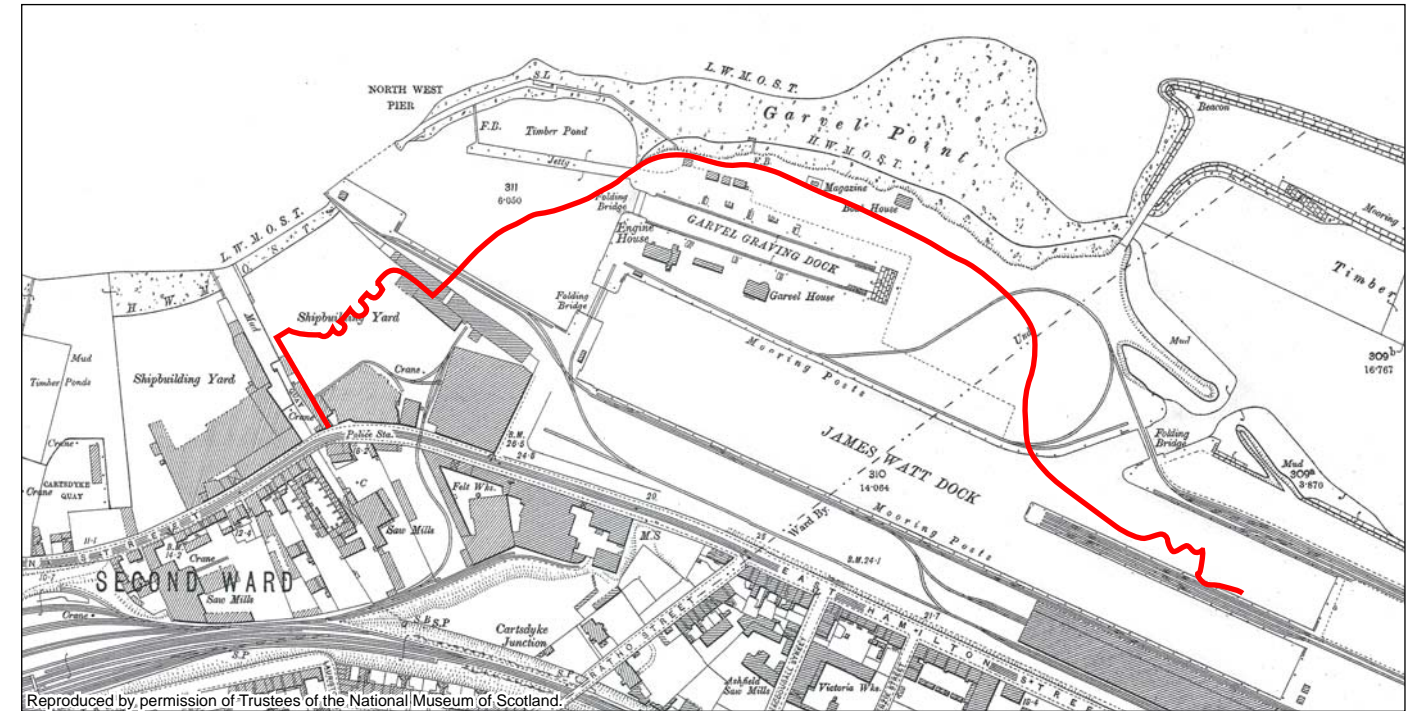
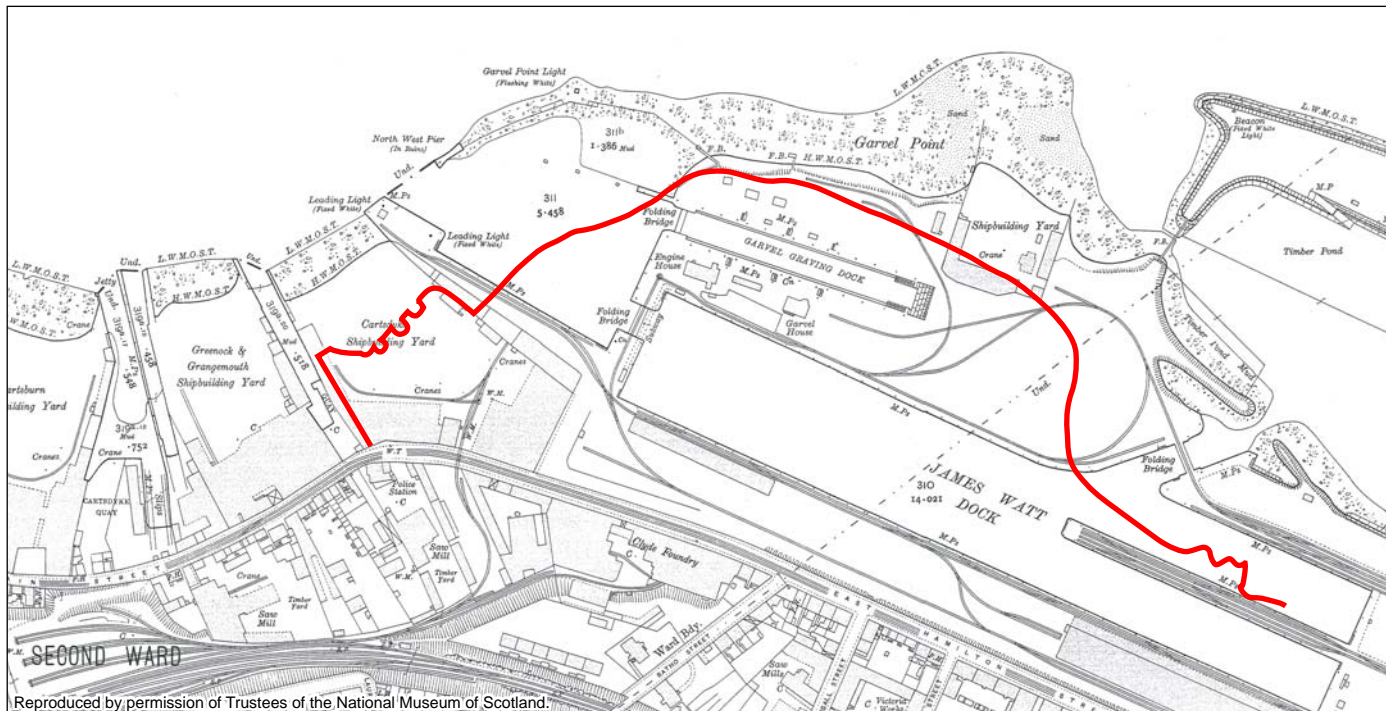


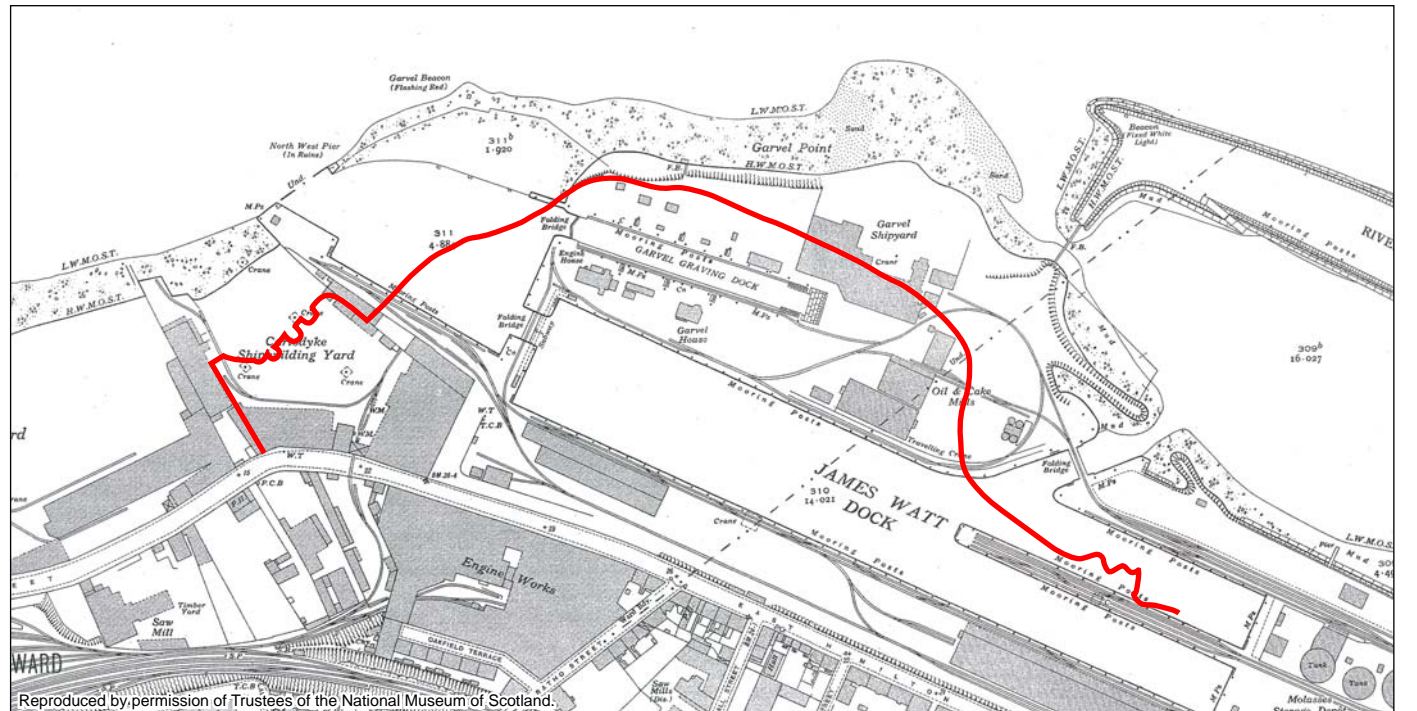
1st Edition 1857 OS map



2nd Edition 1897 OS map



3rd Edition 1914 OS map



1938 OS map

JWDG08 - Figure 1: Map regression showing the development of the foreshore