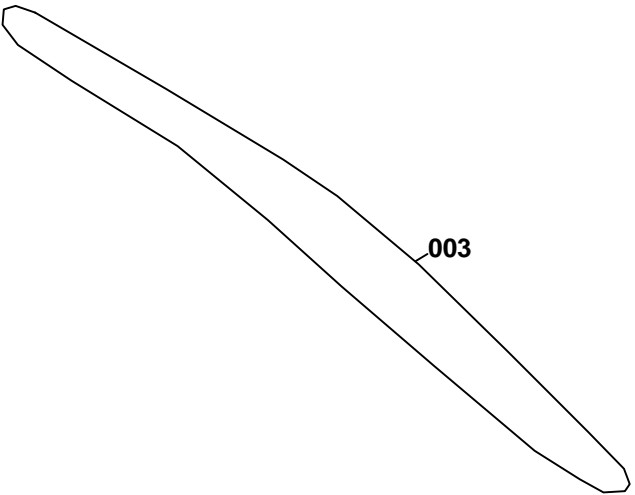
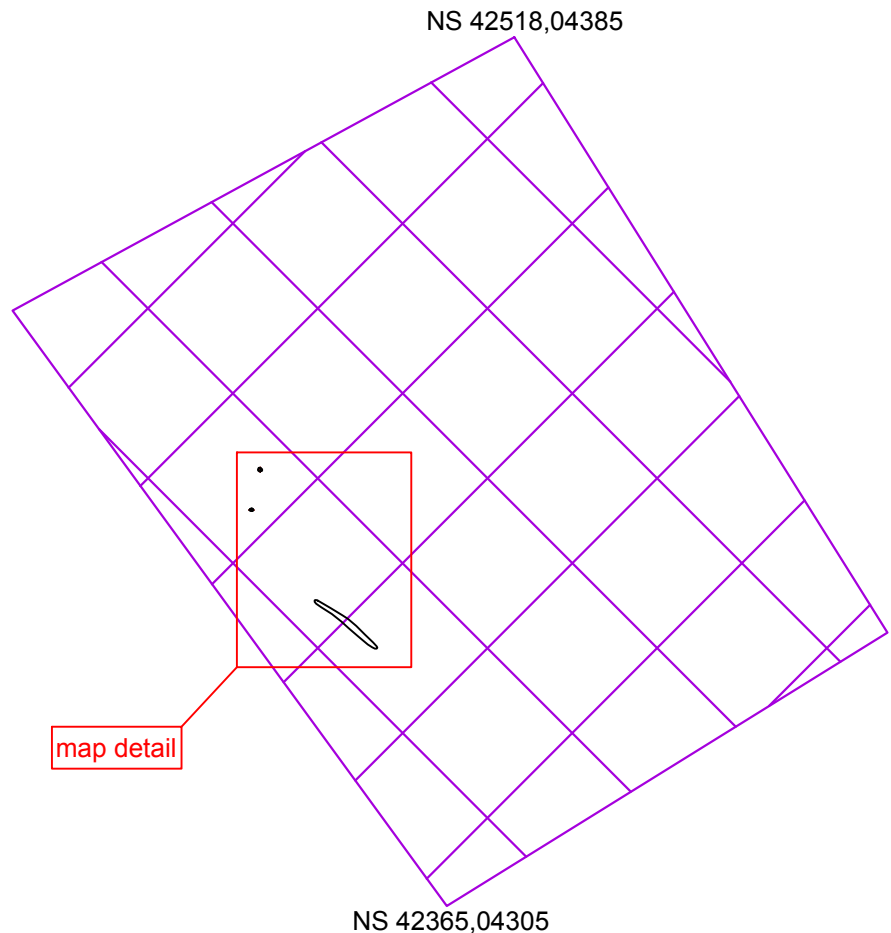



007

005
006



Key:

 T19 Watching Brief Area



CFA ARCHAEOLOGY LTD
 CFA ARCHAEOLOGY LTD
 Old Engine House
 Eskmills Park
 Musselburgh
 East Lothian, EH21 7PQ
 T: 0131 273 4380
 F: 0131 273 4381
 info@cfa-archaeology.co.uk
 www.cfa-archaeology.co.uk

Fig. No: 2 Report No: 3367

Title:
Plan of archaeological features at T20

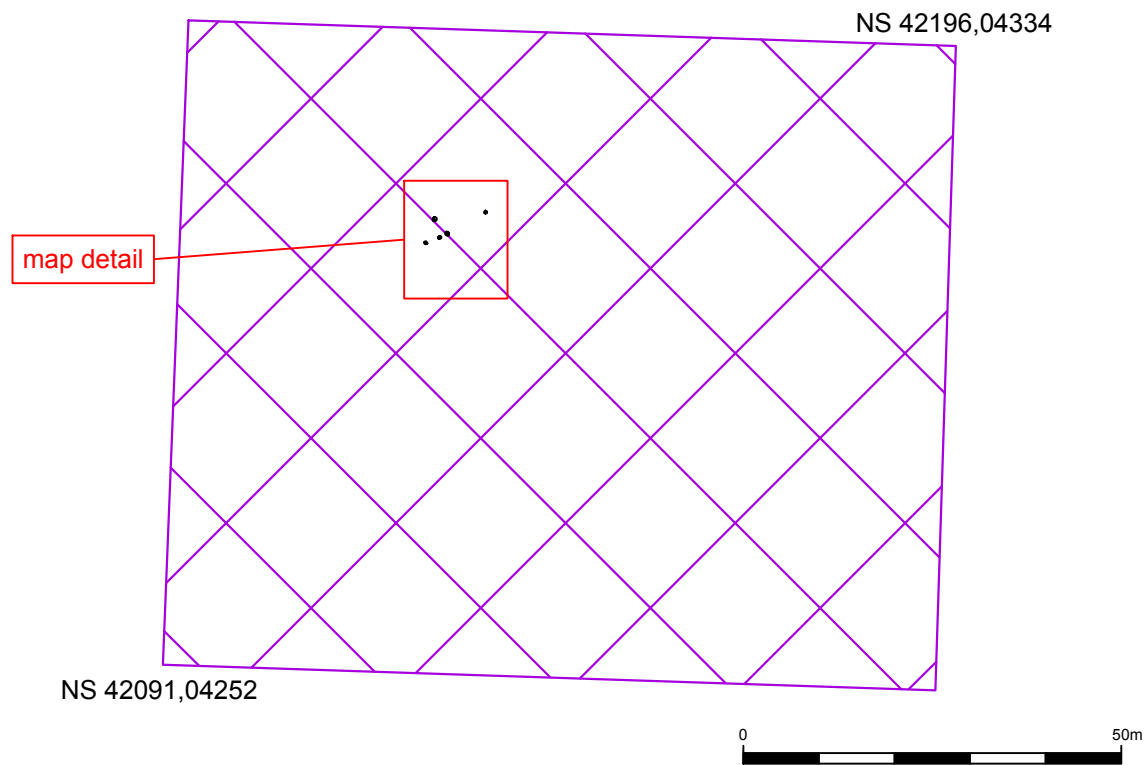
Project:
Dersalloch Wind Farm, South Ayrshire

Client:
Scottish Power Renewables (UK) Ltd

Scale at A3:
1:100

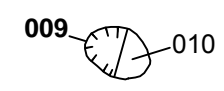
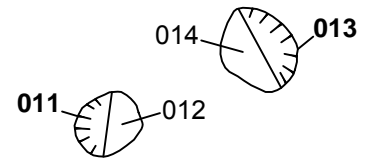
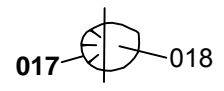
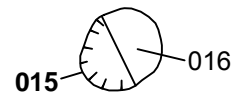
Drawn by:	Checked:	Date:
GC	SW	11/01/2016

The copyright in this document (including its electronic form) shall remain vested in CFA Archaeology Ltd (CFA) but the Client shall have a licence to copy and use the document for the purpose for which it was provided. CFA shall not be liable for the use by any person of this document for any purpose other than that for which the same was provided by CFA. This document shall not be reproduced in whole or in part or relied upon by third parties for any use whatsoever without the express written authority of CFA.



Key:

T19 Watching Brief Area



CFA
ARCHAEOLOGY LTD

CFA ARCHAEOLOGY LTD
Old Engine House
Eskmills Park
Musselburgh
East Lothian, EH21 7PQ
T: 0131 273 4380
F: 0131 273 4381
info@cfa-archaeology.co.uk
www.cfa-archaeology.co.uk

Fig. No: **3** Report No: **3367**

Title:
Plan of archaeological features at T19

Project:
Dersalloch Wind Farm, South Ayrshire

Client:
Scottish Power Renewables (UK) Ltd

Scale at A3:
1:50

Drawn by:	Checked:	Date:
GC	SW	08/01/2016



The copyright in this document (including its electronic form) shall remain vested in CFA Archaeology Ltd (CFA) but the Client shall have a licence to copy and use the document for the purpose for which it was provided. CFA shall not be liable for the use by any person of this document for any purpose other than that for which the same was provided by CFA. This document shall not be reproduced in whole or in part or relied upon by third parties for any use whatsoever without the express written authority of CFA.



Fig. 4a West-facing section of Pit **005**



Fig. 4b North-facing section of Pit **007**




Fig. 4c North-west-facing section of Pit **009**

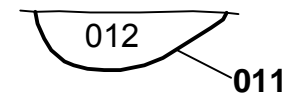


Fig. 4d West-facing section of Pit **011**




Fig. 4e East-facing section of Pit **013**




Fig. 4f West-facing section of Pit **015**




Fig. 4g West-facing section of Pit **017**



Key:



Fig. No: **4** Report No: **3367**

Title:
Sections of archaeological features

Project:
Dersalloch Wind Farm, South Ayrshire

Client:
Scottish Power Renewables (UK) Ltd

Scale at A3:
1:10

Drawn by:	Checked:	Date:
GC	SW	08/01/2016

The copyright in this document (including its electronic form) shall remain vested in CFA Archaeology Ltd (CFA) but the Client shall have a licence to copy and use the document for the purpose for which it was provided. CFA shall not be liable for the use by any person of this document for any purpose other than that for which the same was provided by CFA. This document shall not be reproduced in whole or in part or relied upon by third parties for any use whatsoever without the express written authority of CFA.