


Macallan Distillery, Craigellachie, Moray: Historic Building Recording Report

AOC 22624
27th August 2014



ARCHAEOLOGY

HERITAGE

CONSERVATION

Macallan Distillery, Craigellachie, Moray: Historic Building Recording Report

| | |
|---------------------------------------|---|
| On Behalf of: | The Macallan Distillery Company Limited Easter Elchies House Craigellachie Aberlour AB38 9RX |
| National Grid Reference (NGR): | Distillery Building: NJ 27562 44464 Farm Buildings: NJ 27748 44665 Cottage and Kennels: NJ 27928 44991 |
| Planning Application No: | 14/00662/APP |
| AOC Project No: | 22624 |
| Prepared by: | Diana Sproat |
| Date: | 15th August 2014 |

This document has been prepared in accordance with AOC standard operating procedures.

Author: Diana Sproat

Date: 27th August 2014

Approved by: Martin Cook

Date: 27th August 2014

Draft/Final Report Stage: Draft

Date: 27th August 2014

Enquiries to: AOC Archaeology Group
Edgefield Industrial Estate
Edgefield Road
Loanhead
EH20 9SY

Tel. 0131 440 3593

Fax. 0131 440 3422

e-mail. admin@aocarchaeology.com

Contents

| | Page |
|---|-------------|
| List of Figures..... | 2 |
| List of Plates | 2 |
| List of Appendices..... | 2 |
| Summary | 3 |
| 1 INTRODUCTION | 4 |
| 1.1 Project Background..... | 4 |
| 1.2 Site Location..... | 4 |
| 2 OBJECTIVES | 4 |
| 3 METHODOLOGY | 4 |
| 3.1 Historic Building Recording..... | 4 |
| 4 HISTORICAL BACKGROUND | 5 |
| 5 HISTORIC BUILDING RECORDING | 8 |
| 5.1 Still House 1..... | 8 |
| 5.2 Still House 2..... | 8 |
| 5.3 'Hi-Mac' and Malt Storage | 8 |
| 5.4 The Mash House, No 1 Tun Room | 8 |
| 5.5 Boiler House 1 & 2 | 8 |
| 5.6 Farm Buildings..... | 9 |
| 5.7 Cottage and Kennels..... | 9 |
| 6 DISCUSSION..... | 10 |
| 7 CONCLUSIONS | 10 |
| 8 REFERENCES | 10 |
| 8.1 Bibliographical references | 10 |
| 8.2 Cartographic reference | 10 |
| APPENDIX 1: PHOTOGRAPHIC RECORD | 11 |
| APPENDIX 2: DISCOVERY AND EXCAVATION IN SCOTLAND (DES) REPORT | 15 |

List of Figures

Figure 1: Site Location plan, including detailed site plan of distillery buildings
Figure 2: Extract from Thomson's map, 1830
Figure 3: Extract from Ordnance Survey map, 1874

Figure 4: Extract from Ordnance Survey map, 1905
Figure 5: Extract from Ordnance Survey map, 1970
Figure 6: Extract from Ordnance Survey map, 1874 showing cottage and kennels

List of Plates

Plate 1: Still House 1, general view from the east
Plate 2: Still House 1, general view from the west
Plate 3: Still House 1, general view of the interior from the south-east
Plate 4: Still House 1, general view of the upper floor showing the copper stills from the east
Plate 5: Still House 2, general view from the east
Plate 6: Still House 2, general view from the north-east
Plate 7: Still House 2, general view from the south
Plate 8: Still House 2, general view from the north
Plate 9: Still House 2, general view of the interior ground floor
Plate 10: Still House 2, general view of the upper level showing the copper stills from the south
Plate 11: Hi Mac Building, general view from the north
Plate 12: Hi Mac Building, general view of the north-west elevation from the north
Plate 13: Hi Mac Building, general view of the north-west elevation from the west
Plate 14: Hi Mac Building, general view of the interior to the north-east side from the south-east
Plate 15: Hi Mac Building, general view of the interior to the north-east side from the north
Plate 16: Hi Mac Building, general view of the attic level to the north-east side from the south-east
Plate 17: Hi Mac Building, general view of the attic level to the north-east side from the north
Plate 18: Hi Mac Building, general view of the empty second floor level to the south-west side, from the north-west
Plate 19: Hi Mac Building, general view of the empty first floor level to the south-west side, from the north-west
Plate 20: Hi Mac Building, general view of the empty first floor level to the south-west side, from the south
Plate 21: Malt Storage Building, general view from the south-west
Plate 22: Malt Storage building, general view of the stone wall construction to the north corner of the building, from the north

Plate 23: Malt Storage building, general view of the stone wall construction to the north corner of the building, from the south
Plate 24: Malt Storage building, general view of the stone wall construction to the north corner of the building, from the south-west
Plate 25: Mash House 1, general view from the south-west
Plate 26: No 1 Tun Room, general view from the west
Plate 27: No 1 Tun Room, general view from the west
Plate 28: No 1 Tun Room, general view of the upper level from the south-west
Plate 29: Mash House 1, general view of the upper level from the west
Plate 30: Boiler House 1 & 2, general view from the west
Plate 31: Boiler House 2, general view from the east
Plate 32: Farm Buildings, general view from the south
Plate 33: Farm Buildings, general view from the north-west
Plate 34: Farm Buildings, general view from the north
Plate 35: Farm Buildings, general view from the east
Plate 36: Farm Buildings, general view of the internal cow byre from the south
Plate 37: Farm Buildings, general view of the internal cow byre from the east
Plate 38: Cottage, general view from the south-west
Plate 39: Cottage, general view from the north
Plate 40: Cottage, general view from the north-west
Plate 41: Kennels, general view from the west
Plate 42: Kennels, general view of the north-east elevation from the east
Plate 43: Kennels, general view of the lean-to to the south-east side, from the east
Plate 44: Kennels, general view from the south

List of Appendices

Appendix 1: Photographic Record
Appendix 2: Discovery and Excavation in Scotland (DES) Entry

Summary

AOC Archaeology Group was commissioned by the Macallan Distillery to undertake a programme of historic building recording at the site the Macallan Distillery near Craigellachie in Moray. The work has been completed as a condition on the planning application of a wider programme of rebuilding of the distillery.

A number of buildings forming the main production plant of the distillery are due to be made redundant and therefore a photographic and written survey was required of them prior to this. In addition, some 20th century farm buildings and late 19th century kennels and their associated cottage was also recorded.

The majority of the distillery buildings were mid-late 20th century in date, including the two still houses. However, the remains of an earlier 19th century building – the Hi - Mac building survived to the rear of the complex.

No further historic building recording is recommended.

1 INTRODUCTION

1.1 Project Background

1.1.1 AOC Archaeology Group was commissioned by the Macallan Distillery Company Ltd to undertake an historic building survey at the Macallan Distillery near Craigellachie in Moray. The works were required as part of the planning consent on the development (Ref: 14/00662/APP) by the Moray Council who are advised on archaeology planning matters by the Aberdeenshire Council Archaeology Service. The works were undertaken in keeping with the policies outlined in *Scottish Planning Policy* (2010) and *PAN 2/2011 Planning and Archaeology* (2011) and all nationally recognised guidance for such work, including standards laid down by the Institute for Archaeologists (IfA).

1.2 Site Location

1.2.1 The Macallan Distillery is located to the west side of the River Spey about 2 miles to the west of the small town of Craigellachie, Moray. The distillery encompasses a large collection of buildings, with the redundant buildings subject to historic building survey centred on NGR: NJ 27562 44464. The farm buildings consist of a large shed and smaller barn to the north of the distillery at NGR: NJ 27748 44665. Finally, the kennels are located even further north of the farm centred on NGR: NJ 27928 44991. The buildings to be recorded have been highlighted on Figure 1.

2 OBJECTIVES

2.1 The objective of the historic building recording was to record the buildings prior to redundancy through written and photographic record.

3 METHODOLOGY

3.1 Historic Building Recording

3.1.1 A Level 1 historic building survey was undertaken on the buildings to be mothballed at Macallan Distillery, the associated farmhouse and cottage and kennels to the north, which consisted of a written and photographic record accompanied by a detailed site plan of the buildings.

3.1.2 All Ordnance Survey and pre-Ordnance Survey maps were viewed to create a general history and development of the site. Archive research was also undertaken on the history of the buildings to place the findings in context, the results of which can be found in Section 4. All references used can be found in Section 8.

3.1.3 A general and detailed exterior and interior photographic survey was taken in black and white print and colour digital using a 35mm SLR and digital SLR respectively to a minimum 10 mpxl resolution. A discreetly placed 2m or 1m scale was placed in all shots where access and health and safety allowed for scale. General shots of each elevation were taken (both head-on and oblique) as well as the buildings in their setting. Detailed shots of individual features such as doors, windows, architectural detail, etc, were also undertaken. A running register of photographs was taken on site and can found in Appendix 1. A selection of digital photographs have been used as plates to illustrate the report.

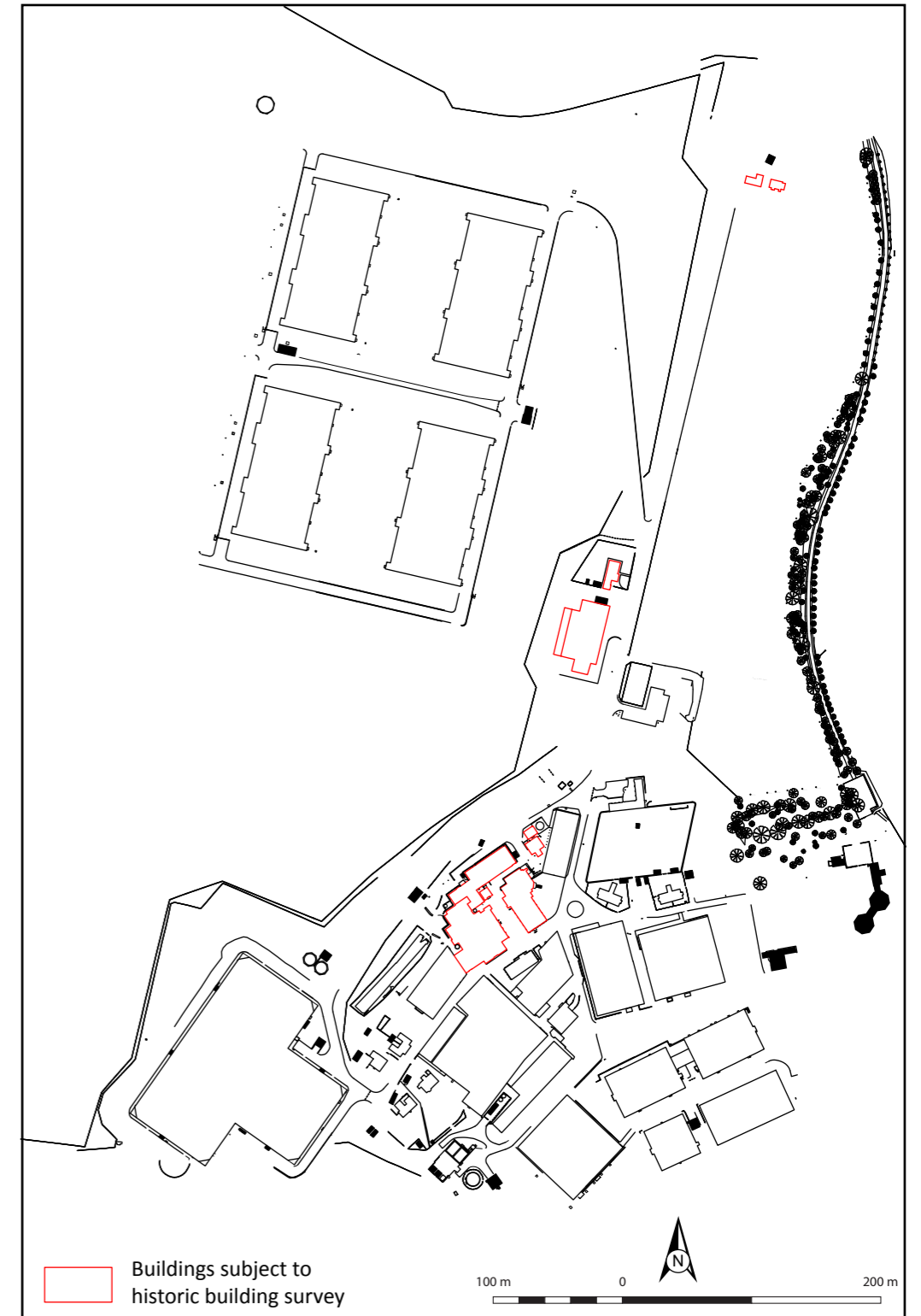
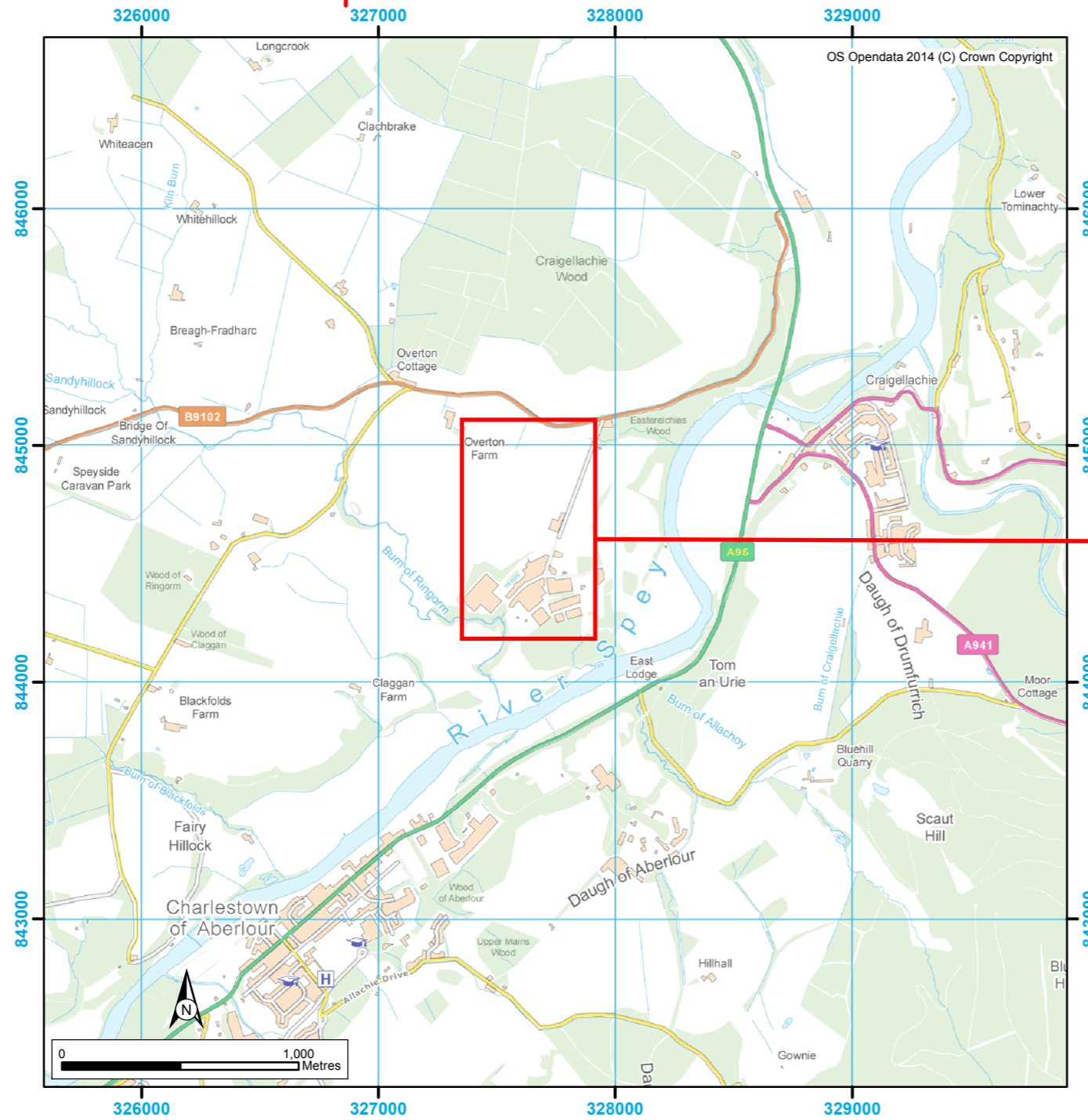
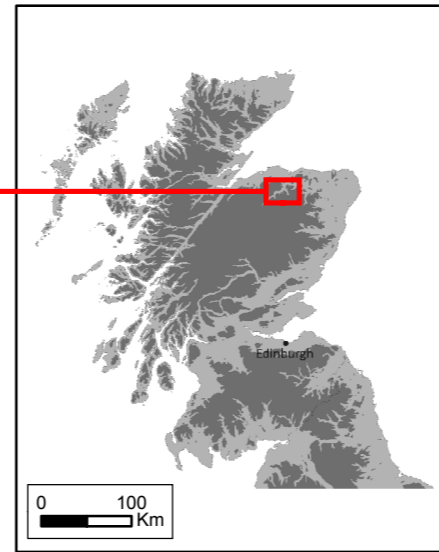
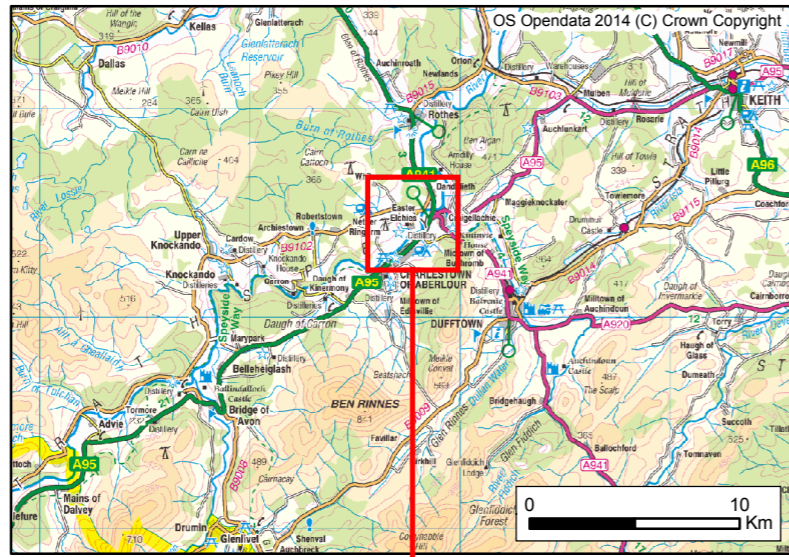


Figure 1: Site location plan (site plan provided by client)

- 3.1.4 A written survey was undertaken of the buildings using AOC *pro forma* recording sheets with comment on condition, construction, architectural features, modern interventions, and any evidence for phasing and function.
- 3.1.5 A drawn record was also required of the buildings and these consist of annotated architects' plans of the buildings which can be found in Figure 7.

4 HISTORICAL BACKGROUND

- 4.1 The Macallan Distillery was established in 1824 by Alexander Reid who was a barley farmer and school teacher. Indeed, farmers had been growing barley in the area on their farms for hundreds of years, fermenting the barley in the winter and later distilled into whiskey. Alexander Reid first leased eight acres from the Earl of Seafield to establish his distillery adjacent to Easter Elchies House. The earlier maps are too small scale to show any detailed buildings, and no distillery is annotated on Thomson's 1830 map (Figure 2). Unfortunately, there is no more detailed maps up until 1870, with the First Edition Ordnance Survey (Figure 3). Here we can see a complex of distillery buildings within a well-established and large distillery. The site was taken over by the partnership of Priest and Davidson in 1847 and they may have extended the distillery at that time. Easter Elchies House was also extended in 1857 with a staggering 29 additional rooms added by 1861. Later in 1868, the distillery changed ownership again when it was bought by James Stuart.



Figure 2: Extract from Thomson's map, 1830

- 4.2 Into the 20th century, the 1905 Ordnance Survey map shows the expansions to the distillery by this time (Figure 4). A large distillery building has been added to the south-west with more filter beds, and more buildings have also been added to the north-east. This may indicate the expansions by new owner Roderick Kemp, who took over the distillery in 1892. By 1909, upon Kemp's death, his descendants managed the business through a Trust.
- 3.3 In 1946, the Trust was created into a private limited company called R Kemp Macallan Glenlivet Limited. The 1956 1:10,560 Ordnance Survey map is the next available map evidence, although is quite small scale. It shows that the area where Still House 1 was due to be constructed (later in 1974) has been altered, with a longer building coming down to the north-east side and a smaller (possibly unroofed) building to its west side. Hence it looks as though the distillery building that once stood here has been demolished. The area of the future Still House 2 has also been extended to its north-east side, creating an L-shaped building.

- 3.4 In the early 1960s, the company purchased Easter Elchies House, which had fallen into disrepair, and this was refurbished in the 1980s as the headquarters of the company.

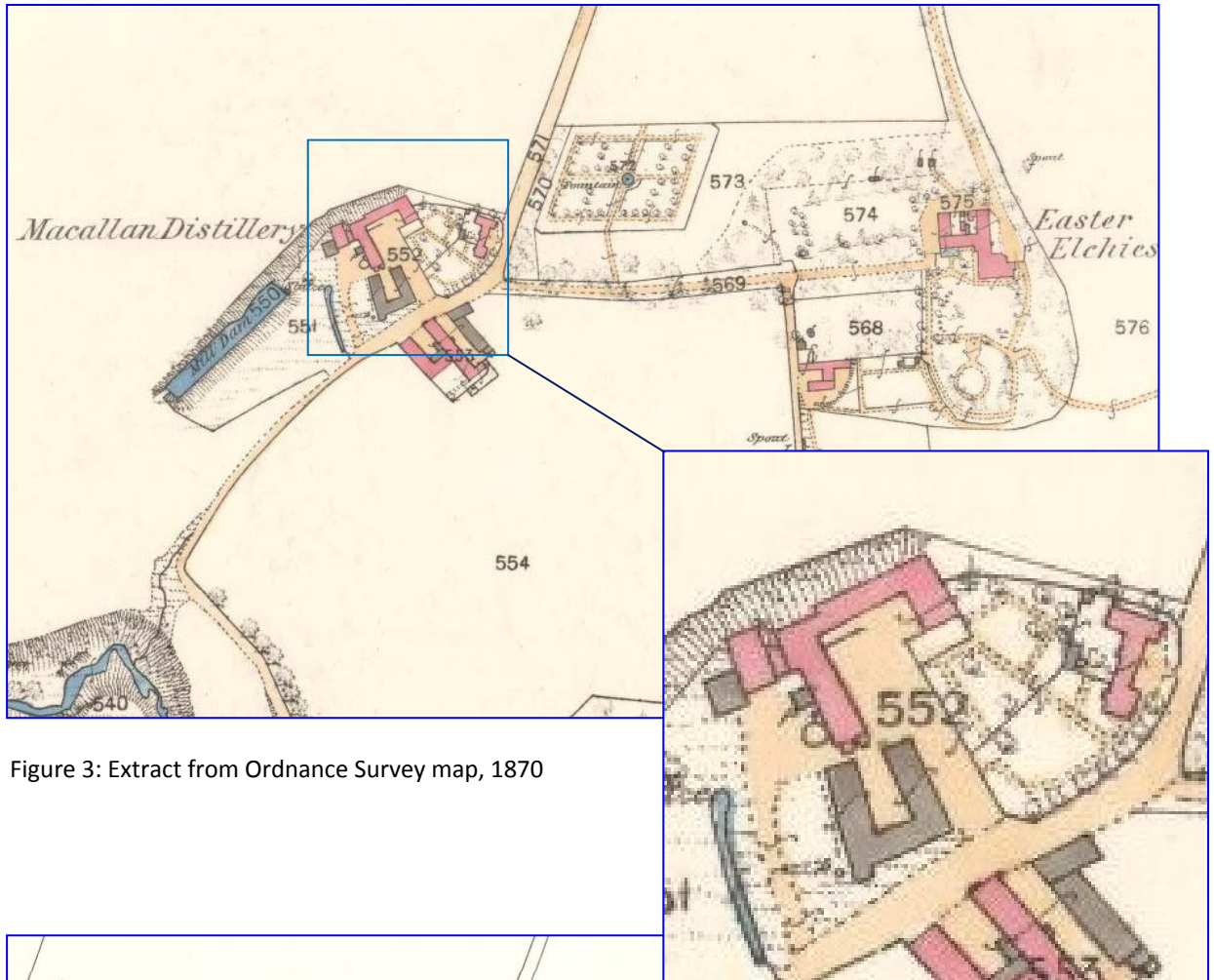


Figure 3: Extract from Ordnance Survey map, 1870

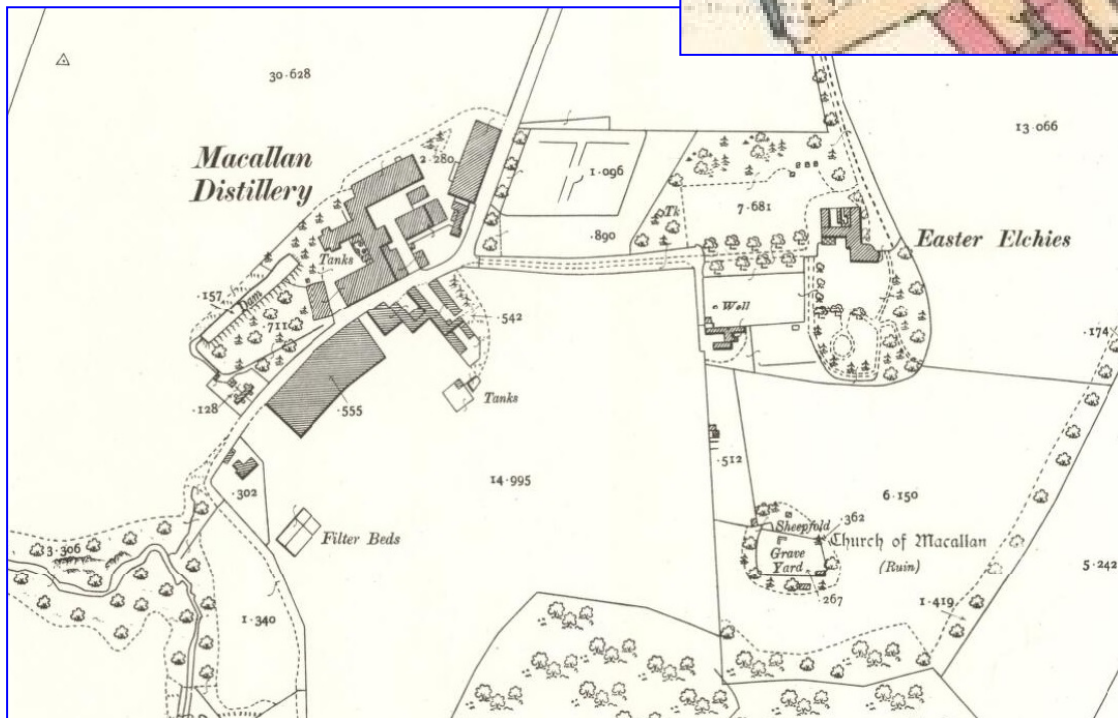


Figure 4: Extract from Ordnance Survey map, 1905

3.5 Into the 1970s, the next detailed 1970 1:2500 Ordnance Survey map shows the alterations to the distillery buildings since the late 1950s (Figure 5). Boiler House 2 has been constructed, along with the tank to the north, although the other Boiler House has not. Still House 2 has been constructed, although the buildings to the south-west have a different arrangement to the present day. The area of Still House 1 has been filled in since the late 1950s, however, and to the north of this, the buildings that were present in the 1905 map are still in place. These were all taken down to make way for the new Still House and associated Tun Room and Mash House in 1974. By the 1983 Ordnance Survey map, the buildings remain much the same as they are in the present day, apart from the small building to the immediate east of Still House 2. This was taken down between 2010 – 2011 to make way for a small visitor centre leading up to the first floor of Still House 2.

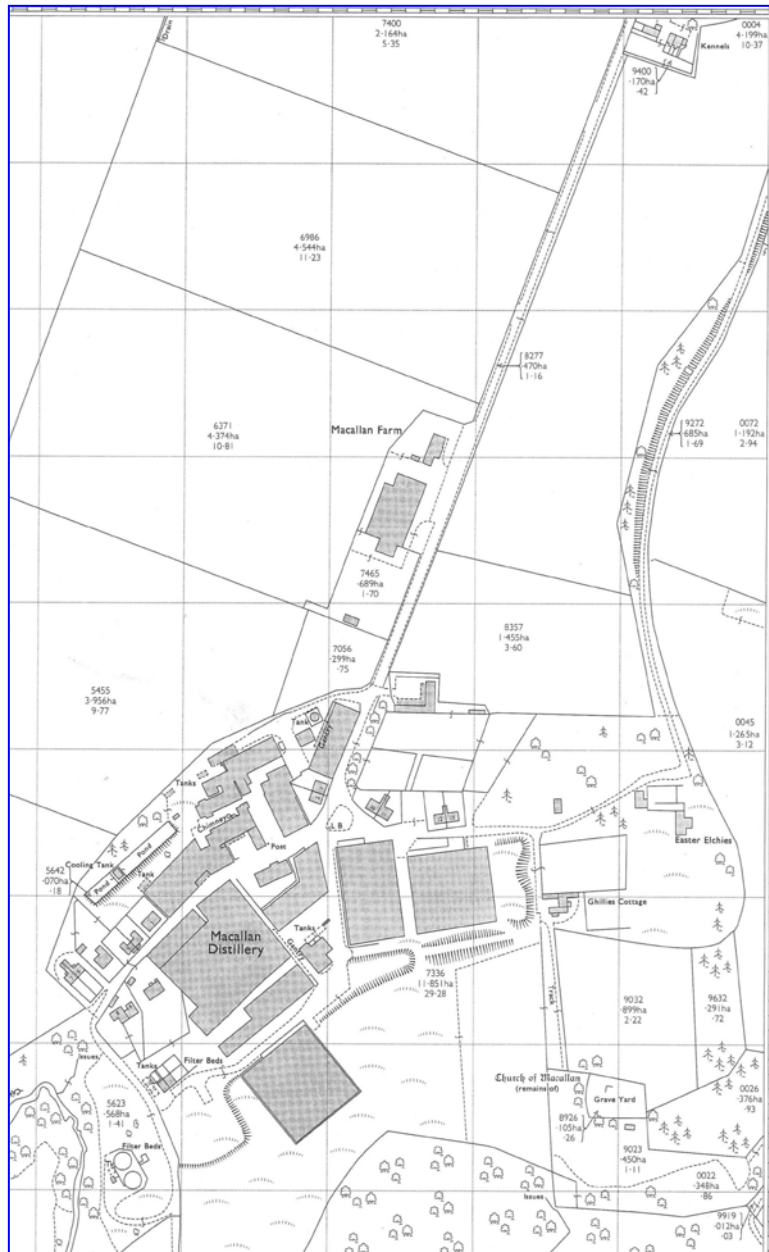


Figure 5: Extract from Ordnance Survey map, 1970

5 HISTORIC BUILDING RECORDING

5.1 Still House 1

5.1.1 Still House 1 is a relatively late addition to the complex, constructed ca. 1974, with the main building being largely constructed of glass over a stone wall with steel cladding above (Plate 1). To the south-west side is a smaller range of buildings, clad in a roughcast render with steel sheeting to the upper floors (Plate 2). Internally, the main entrance served as the bottom of the copper stills, used on the distillery tours, with the main copper stills reached by a first floor gantry level (Plates 4 & 5).

5.2 Still House 2

5.2.1 Still House 2 is also a 20th century build, constructed in ca. 1959 - 1971, and is a large two-storey still house in brick with a roughcast render (Plates 5 – 8). The house is generously fenestrated with central-opening casements with a modern corrugated steel roof. A much more modern first floor porch and public entrance – used on the whisky tours – has been inserted to the east corner. Internally, the ground floor contains the casks with the copper stills above at gantry floor level (Plates 8 & 10).

5.3 ‘Hi-Mac’ and Malt Storage

5.3.1 The ‘Hi-Mac’ building is probably the oldest surviving part of the complex, together with a small area of the Malt Storage building to its south-west. It appears for the first time on the 1905 Ordnance Survey map – having replaced an earlier thinner building – and therefore dates from between 1870 – 1905. It has several floor levels, and was still used by the distillery at the time of survey, although large areas were left empty. Constructed of brick, the building is roughcast rendered with small discreet windows rising up to a shallow pitched roof with corrugated steel sheeting (Plates 11 – 13). Given the sharp rise in the ground level towards the north-west, the ground floor to the south-east side is a basement level to the north-west. There is a large loading lay to the south-west end constructed of steel sheeting.

5.3.2 Internally, the ground floor is currently in use, with the base of the tanks to the centre and some disused equipment to the north-east side (Plates 14 & 15). A concrete stair in the north corner leads straight up to the attic storey of the building and the top of the tanks (Plates 16 & 17). Another concrete stair to the west corner leads to a number of redundant storerooms to the south-west side of the building (Plates 18 – 20).

5.3.3 The Malt Storage building to the south-west of the Hi-Mac is obscured by a large steel clad extension to the south-west side, but is also roughcast rendered (Plate 21). Internally, the north-east side has the remains of a stone-built walling, most probably part of the earliest mill in this position. It is a simple rectangular room, with internal scaffolding, with a number of bricked-up openings at all levels (Plates 22 - 24). The rest of the interior is a fairly modern passageway and smaller offices.

5.4 The Mash House, No 1 Tun Room

5.4.1 The Mash House and No 1 Tun Room is also brick with a roughcast render with a shallow pitched roof (Plates 25 – 27). They are contemporary with Still House 1, constructed in 1974. Internally, the space is filled with mash tuns with a gantry level above (Plates 28 – 29).

5.5 Boiler House 1 & 2

5.5.1 The two boiler houses to the north-east end of the complex are relatively modern additions and are rendered over a brick construction (Plates 30 & 31). The southernmost boiler house (2) was added 1959 – 1971, together with the large tank to its north. The later one (1) was added 1979 – 1989.

5.6 Farm Buildings

5.6.1 The farm buildings are early 20th century in date, first appearing on the 1959 Ordnance Survey map, and consist of a small range of cow byres and hay store (Plates 32 - 35). The main block to the north-east side is a five by three-bay two-storey block with a store room to the ground floor and hay loft above. The rest of the complex consisted of a large cow byre with a steel covered tractor shed to the rear (Plates 36 & 37).

5.7 Cottage and Kennels

5.7.1 The small cottage and kennels (occupied at the time of survey) first appears on the 1877 Ordnance Survey map (see Figure 6 below). The previous maps are too small scale to identify the cottage and kennels, so it may be earlier than this. The cottage is a small three-bay single-storey stone rubble building with attic and droved stone surrounds to the openings and quoins (Plate 38). It has a central door to the main elevation to the south-west flanked by tall windows with two dormers above in the pitched slate roof. A single chimney stack adorns each gable and there is a modern extension to the rear (Plates 39 & 40).

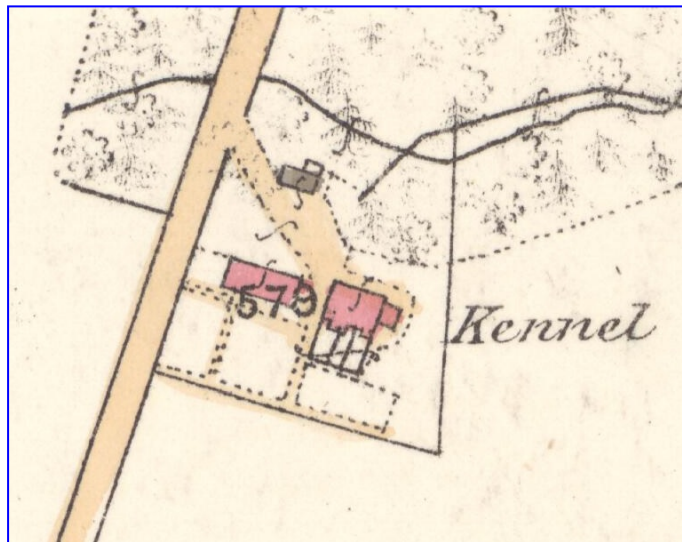


Figure 6: Extract from the Ordnance Survey map, 1874 (surveyed in 1870)

5.7.2 The kennels are a small single-storey three by one-bay brick-built structure to the east of the cottage with a pitched slate roof and brick chimney to each gable (Plate 41). There are two main doorways through to the 'rear' of the kennels with sandstone lintels and a window in between with additional ventilation holes to the west side. There is also a small lean-to extension to the south-east side, which appears to be in place at the time of the 1874 map (Plates 42 & 43). The rear south-west side of the kennels, an open area for the dogs, has small high-set windows and two projections with their own pitched gables (Plate 44).

6 DISCUSSION

- 6.1 The basic phasing of the buildings is described above in Section 4, and can be summarised in a small phase plan in Figure 7. It is clear the earliest buildings that survive here consist of the Hi-Mac building and a small section of the Malt Storage building. The earliest origins of the distillery are all gone with most earlier 20th century buildings also removed. The majority of the buildings on the site were late 20th century in date, including the two large Still Houses.

7 CONCLUSIONS

- 7.1 The complex on site date largely to the mid-late 20th century and these, together with what remains of the later 19th century building are perhaps more interesting for their functionality and industrial processes within rather than their architectural build.
- 7.2 No further historic building recording is recommended.

8 REFERENCES

8.1 Bibliographical references

Scottish Planning Policy SPP23. 2008 *Archaeology and Planning*. Scottish Government Nov 2008.

Scottish Government 2011 *Planning and Archaeology 2/2011*.

8.2 Cartographic reference

| | | |
|------|-----------------|---|
| 1830 | John Thomson | <i>Nairn and Elgin</i> |
| 1874 | Ordnance Survey | <i>Elgin Sheet XXIII.10 (Knockando)</i> |
| 1905 | Ordnance Survey | <i>Banffshire, Sheet 018.15</i> |
| 1959 | Ordnance Survey | <i>Sheet NS 24 SE (1:10,560)</i> |
| 1970 | Ordnance Survey | <i>PLAN NJ 2644 – 2744 (1:2,500)</i> |
| 1989 | Ordnance Survey | <i>PLAN NJ 2744 (1:2,500)</i> |
| 1993 | Ordnance Survey | <i>PLAN NJ 2744 (1:2,500)</i> |
| 2010 | Ordnance Survey | <i>PLAN NJ 2744 (1:2,500)</i> |
| 2011 | Ordnance Survey | <i>PLAN NJ 2744 (1:2,500)</i> |

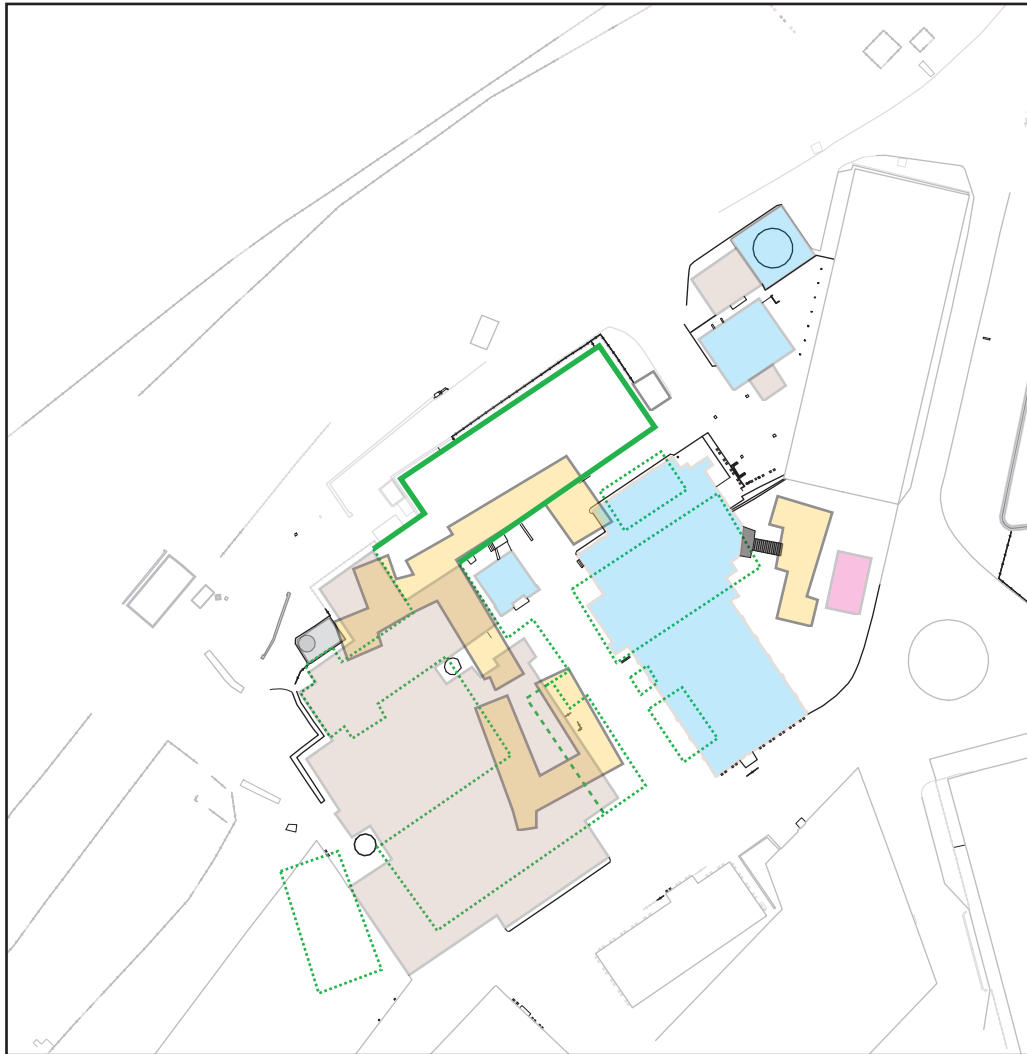


Figure 7: Phased site plan of buildings under investigation



Plate 1: Still House 1, general view from the east



Plate 2: Still House 1, general view from the west



Plate 3: Still House 1, general view of the interior from the south-east



Plate 4: Still House 1, general view of the upper floor showing the copper stills from the east



Plate 5: Still House 2, general view from the east



Plate 6: Still House 2, general view from the north-east



Plate 7: Still House 2, general view from the south



Plate 8: Still House 2, general view from the north



Plate 9: Still House 2, general view of the interior ground floor



Plate 10: Still House 2, general view of the upper level showing the copper stills from the south



Plate 11: Hi Mac Building, general view from the north



Plate 12: Hi Mac Building, general view of the north-west elevation from the north



Plate 13: Hi Mac Building, general view of the north-west elevation from the west



Plate 14: Hi Mac Building, general view of the interior to the north-east side from the south-east



Plate 15: Hi Mac Building, general view of the interior to the north-east side from the north



Plate 16: Hi Mac Building, general view of the attic level to the north-east side from the south-east



Plate 17: Hi Mac Building, general view of the attic level to the north-east side from the north



Plate 18: Hi Mac Building, general view of the empty second floor level to the south-west side, from the north-west



Plate 19: Hi Mac Building, general view of the empty first floor level to the south-west side, from the north-west



Plate 20: Hi Mac Building, general view of the empty first floor level to the south-west side, from the south



Plate 21: Malt Storage Building, general view from the south-west



Plate 22: Malt Storage building, general view of the stone wall construction to the north corner of the building, from the north



Plate 23: Malt Storage building, general view of the stone wall construction to the north corner of the building, from the south



Plate 24: Malt Storage building, general view of the stone wall construction to the north corner of the building, from the south-west



Plate 25: Mash House 1, general view from the south-west



Plate 26: No 1 Tun Room, general view from the west



Plate 27: No 1 Tun Room, general view from the west



Plate 28: No 1 Tun Room, general view of the upper level from the south-west



Plate 29: Mash House 1, general view of the upper level from the west



Plate 30: Boiler House 1 & 2, general view from the west



Plate 31: Boiler House 2, general view from the east



Plate 32: Farm Buildings, general view from the south



Plate 33: Farm Buildings, general view from the north-west



Plate 34: Farm Buildings, general view from the north



Plate 35: Farm Buildings, general view from the east



Plate 36: Farm Buildings, general view of the internal cow byre from the south



Plate 37: Farm Buildings, general view of the internal cow byre from the east



Plate 38: Cottage, general view from the south-west



Plate 39: Cottage, general view from the north



Plate 40: Cottage, general view from the north-west



Plate 41: Kennels, general view from the west



Plate 42: Kennels, general view of the north-east elevation from the east



Plate 43: Kennels, general view of the lean-to to the south-east side, from the east



Plate 44: Kennels, general view from the south

APPENDIX 1: PHOTOGRAPHIC RECORD

Black & White Print & Colour Digital # 1

| Frame | Building | Description | Taken From | Date |
|---------|---------------------------------|---|------------|------------|
| 1 | Malt Mill Room | General view | SSE | 31/07/2014 |
| 2 | Malt Mill Room | General view | SE | 31/07/2014 |
| 3 | Still House 1 | General view | E | 31/07/2014 |
| 4 | Still House 1 | General view | S | 31/07/2014 |
| 5 | Still House 1 | General view | SW | 31/07/2014 |
| 6 | No 1 Tun House | General view of the SW elevation | SSW | 31/07/2014 |
| 7 – 8 | Still House 1 | General view of the rear NW elevation | NW | 31/07/2014 |
| 9 | Still House 1 | General view | W | 31/07/2014 |
| 10 – 11 | No 1 Tun House | General view | NW | 31/07/2014 |
| 12 – 13 | No 1 Tun House | General view | W | 31/07/2014 |
| 14 – 15 | No 1 Tun House | Detail of exposed brickwork in the W corner | W | 31/07/2014 |
| 16 – 17 | Mash House | General view | SW | 31/07/2014 |
| 18 – 19 | Hi Mac Building | General view of the SW elevation | SW | 31/07/2014 |
| 20 – 21 | Hi Mac Building | General view of the NW elevation, W side | N | 31/07/2014 |
| 22 – 23 | Hi Mac Building | General view of the NW elevation | W | 31/07/2014 |
| 24 | Hi Mac Building | General view of the NW elevation | N | 31/07/2014 |
| 25 | Still House 2 & Hi Mac Building | General view | N | 31/07/2014 |
| 26 | Hi Mac Building | General view | N | 31/07/2014 |
| 27 | Still House 2 | General view of the rear block | N | 31/07/2014 |
| 28 | Still House 2 | General view of the rear block | W | 31/07/2014 |
| 29 | Still House 2 | General view of the rear block | SW | 31/07/2014 |
| 30 | Still House 2 | General view | W | 31/07/2014 |
| 31 | Still House 2 | General view | SSW | 31/07/2014 |
| 32 | Still House 2 | General view | S | 31/07/2014 |
| 33 | Still House 2 | General view of SE elevation | SSE | 31/07/2014 |
| 34 | Still House 2 | General view | SE | 31/07/2014 |
| 35 | Still House 2 | General view | NE | 31/07/2014 |
| 36 | - | Registration | - | 31/07/2014 |

Black & White Print & Colour Digital # 2

| Frame | Building | Description | Taken From | Date |
|---------|--------------------|---|------------|------------|
| 1 | Malt Storage | General view of the stone surrounding walls in the N-most room | S | 31/07/2014 |
| 2 | Hi Mac Building | General view of first floor level to the SW side | NE | 31/07/2014 |
| 3 | Hi Mac Building | General view of first floor level to the SW side | SW | 31/07/2014 |
| 4 | Hi Mac Building | General view of second floor level to the SW side | NE | 31/07/2014 |
| 5 | Hi Mac Building | General view of second floor level to the SW side | SW | 31/07/2014 |
| 6 | - | Unassigned | - | 31/07/2014 |
| 7 | Hi Mac Building | General view of the upper floor level at the SW end | SW | 31/07/2014 |
| 8 | Hi Mac Building | General view of the upper floor level at the SW end | NE | 31/07/2014 |
| 9 | Hi Mac Building | Detail of roof at the upper floor level at the SW end | SW | 31/07/2014 |
| 10 – 11 | Hi Mac Building | General view of the attic floor level (NE end) looking towards the concrete stair in the N corner | SSW | 31/07/2014 |
| 12 | Hi Mac Building | General view of the attic floor level (NE end) looking towards the top of the vats | NE | 31/07/2014 |
| 13 | Hi Mac Building | General view of the NE end (ground floor) | NNE | 31/07/2014 |
| 14 | Hi Mac Building | General view of the NE end (ground floor) | SE | 31/07/2014 |
| 15 | Hi Mac Building | Detail of vats | SE | 31/07/2014 |
| 16 | Still House 2 | Detail of window to the north-west end on the north-east wall | SWW | 31/07/2014 |
| 17 | Still House 2 | General view looking to the north-west end, taken from the visitor centre | SE | 31/07/2014 |
| 18 | Still House 2 | First floor, detail of top of barrel | SE | 31/07/2014 |
| 19 | Still House 2 | First floor, general view of stills | NE | 31/07/2014 |
| 20 | Still House 2 | First floor, general view of stills | E | 31/07/2014 |
| 21 | Still House 2 | First floor, general view of stills | SE | 31/07/2014 |
| 22 | Still House 2 | First floor, general view of stills | NE | 31/07/2014 |
| 23 | Still House 2 | First floor, detail of top of barrels | SW | 31/07/2014 |
| 24 | Still House 1 | General view | S | 31/07/2014 |
| 25 | Still House 1 & 2 | General view | E | 31/07/2014 |
| 26 | Boiler House 1 | General view | N | 31/07/2014 |
| 27 – 28 | Boiler House 2 | General view | W | 31/07/2014 |
| 29 – 30 | Boiler House 1 | General view | W | 31/07/2014 |
| 31 – 32 | Boiler House 1 & 2 | General view | W | 31/07/2014 |
| 33 | No 1 Tun House | General view of the rear NE elevation | NE | 31/07/2014 |
| 34 | Mash House | General view of the SE elevation | E | 31/07/2014 |
| 35 | Still House 1 | General view | N | 31/07/2014 |
| 36 | - | Registration | - | 31/07/2014 |

Black & White Print & Colour Digital # 3

| Frame | Building | Description | Taken From | Date |
|---------|----------------|---|------------|------------|
| 1 – 3 | Still House 1 | General view of upper level copper stills and tuns | - | 31/07/2014 |
| 4 | Farm Buildings | General view of farm cottage | S | 31/07/2014 |
| 5 | Farm Buildings | General view of farm cottage | NW | 31/07/2014 |
| 6 | Farm Buildings | General view of interior, rear N passage | NE | 31/07/2014 |
| 7 | Farm Buildings | General view of interior | E | 31/07/2014 |
| 8 | Farm Buildings | General view of interior | S | 31/07/2014 |
| 9 | Farm Buildings | General view of interior | W | 31/07/2014 |
| 10 | Farm Buildings | General view of interior | S | 31/07/2014 |
| 11 | Farm Buildings | General view | E | 31/07/2014 |
| 12 | Farm Buildings | General view | E | 31/07/2014 |
| 13 | Farm Buildings | General view | NEE | 31/07/2014 |
| 14 | Farm Buildings | General view | N | 31/07/2014 |
| 15 | Farm Buildings | General view | NWW | 31/07/2014 |
| 16 | Farm Buildings | General view | W | 31/07/2014 |
| 17 | Farm Buildings | General view | W | 31/07/2014 |
| 18 | Farm Buildings | General view | S | 31/07/2014 |
| 19 – 20 | Farm Buildings | General view | N | |
| 21 | Farm Buildings | General view | W | |
| 22 – 23 | Tun Room | General view of ground floor | NE | 31/07/2014 |
| 24 | Tun Room | General view of first floor | NE | |
| 25 – 28 | Tun Room | General view of upper floor | - | |
| 29 | Tun Room | General view of ground floor | SW | 31/07/2014 |
| 30 | Malt Storage | Detail of door in small corridor to the north-east end of the north-west corridor | E | 31/07/2014 |
| 31 | Malt Storage | General view of small corridor to the north-east end of the north-west corridor | NE | 31/07/2014 |
| 32 | Malt Storage | General view of the stone surrounding walls in the N-most room | SW | 31/07/2014 |
| 33 | Malt Storage | General view of the stone surrounding walls in the N-most room | W | 31/07/2014 |
| 34 | Malt Storage | General view of the stone surrounding walls in the N-most room | E | 31/07/2014 |
| 35 | Malt Storage | General view of the stone surrounding walls in the N-most room | SE | 31/07/2014 |
| 36 | - | Registration | - | 31/07/2014 |

Black & White Print & Colour Digital # 4

| Frame | Building | Description | Taken From | Date |
|---------|---------------------------|------------------------------------|------------|------------|
| 1 – 17 | - | Unassigned | - | - |
| 18 | Kennels | Detail of SW end | S | 31/07/2014 |
| 19 | Kennels | Detail of SW extension | S | 31/07/2014 |
| 20 | Kennels | General view of the SW elevation | S | 31/07/2014 |
| 21 | Kennels | Detail of SW extension | S | |
| 22 | Kennels | General view of the SW elevation | S | 31/07/2014 |
| 23 | Kennels | Detail of chimney | S | 31/07/2014 |
| 24 | Kennels | General view | S | 31/07/2014 |
| 25 | Kennels & Kennels Cottage | General view | NE | 31/07/2014 |
| 26 | Kennels Cottage | Detail of window on NE elevation | N | 31/07/2014 |
| 27 | Kennels Cottage | General view | N | 31/07/2014 |
| 28 | Kennels | General view | W | 31/07/2014 |
| 29 | Kennels | General view | SW | 31/07/2014 |
| 30 | Kennels Cottage | General view | E | 31/07/2014 |
| 31 – 35 | Still House | Various views of the copper stills | - | 31/07/2014 |
| 36 | - | Registration | - | 31/07/2014 |

APPENDIX 2: DISCOVERY AND EXCAVATION IN SCOTLAND (DES) REPORT

| | |
|--|---|
| LOCAL AUTHORITY: | Moray Council |
| PROJECT TITLE/SITE NAME: | Macallan Distillery |
| PROJECT CODE: | AOC 22624 |
| PARISH: | Knockando |
| NAME OF CONTRIBUTOR: | Diana Sproat |
| NAME OF ORGANISATION: | AOC Archaeology Group |
| TYPE(S) OF PROJECT: | Historic Building Recording |
| NMRS NO(S): | NJ24SE 20 |
| SITE/MONUMENT TYPE(S): | Distillery |
| SIGNIFICANT FINDS: | None |
| NGR (2 letters, 6 figures) | Distillery Building: NJ 27562 44464 Farm Buildings: NJ 27748 44665 Cottage and Kennels: NJ 27928 44991 |
| START DATE (this season) | 31/07/2014 |
| END DATE (this season) | 31/07/2014 |
| PREVIOUS WORK (incl. DES ref.) | Archaeological Evaluation (2014, not recorded in DES at time of writing) |
| MAIN (NARRATIVE) DESCRIPTION: (May include information from other fields) | <p>AOC Archaeology Group was commissioned by the Macallan Distillery to undertake a programme of historic building recording at the site the Macallan Distillery near Craigellachie in Moray. The work has been completed as a condition on the planning application.</p> <p>A number of buildings forming the main production plant of the distillery are due to be made redundant and therefore a photographic and written survey was required of them prior to this. In addition, some 20th century farm buildings and late 19th century kennels and their associated cottage was also recorded.</p> <p>The majority of the distillery buildings were mid-late 20th century in date, including the two still houses. However, the remains of an earlier 19th century building – the Hi-Mac building survived to the rear of the complex.</p> |
| PROPOSED FUTURE WORK: | None |
| CAPTION(S) FOR ILLUSTRS: | N/A |
| SPONSOR OR FUNDING BODY: | Macallan Distillery Co Ltd |
| ADDRESS OF MAIN CONTRIBUTOR: | AOC Archaeology Group; Edgefield Road Industrial Estate; Loanhead, Midlothian EH20 9SY |
| EMAIL ADDRESS: | admin@aocarchaeology.com |
| ARCHIVE LOCATION | Archive to be deposited in NMRS |



AOC Archaeology Group, Edgefield Industrial Estate, Edgefield Road, Loanhead EH20 9SY
tel: 0131 440 3593 | fax: 0131 440 3422 | e-mail: edinburgh@aocarchaeology.com

www.aocarchaeology.com