












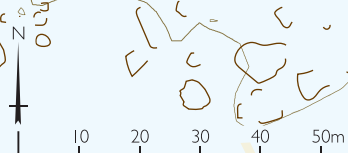



 HISTORIC ENVIRONMENT SCOTLAND  
 ARAINNEACHD EACHDRAIDHEIL ALBA  
**NORTH SUTOR  
 COAST BATTERY,  
 SITE No.2**

- 9.04 Gun Emplacements
- 9.16 Engine House
- 9.29 Submarine Miners' Station
- 9.30 Gateway
- 9.31 Mound
- 9.32 Gateway
- 9.33 Building
- 9.34 Building
- 9.35 Ablutions Block
- 9.36 Barracks
- 9.37 Building
- 9.38 Structure (wall)
- 9.39 Officers' Mess
- 9.40 Building Platform
- 9.41 Building Platform
- 9.42 Radio Masts
- 9.43 Latrines
- 9.44 Radio Masts
- 9.45 Observation Post
- 9.46 Building Platforms
- 9.47 Drains

-  Wall
-  Revetting
-  Scarp
-  Outcrop
-  Cable Trench
-  Fence
-  Paths and Tracks
-  Building (footings/unroofed)
-  Temporary Shelter
-  Mast Base
-  Wet Ground
-  Contours (5m vertical intervals)
-  Spoil



NH | 8120 | 8125 | 8130 | 8135 | 8140