




**Key**

-  planning application boundary
-  Headland Archaeology site boundary
-  TP07 test pit

