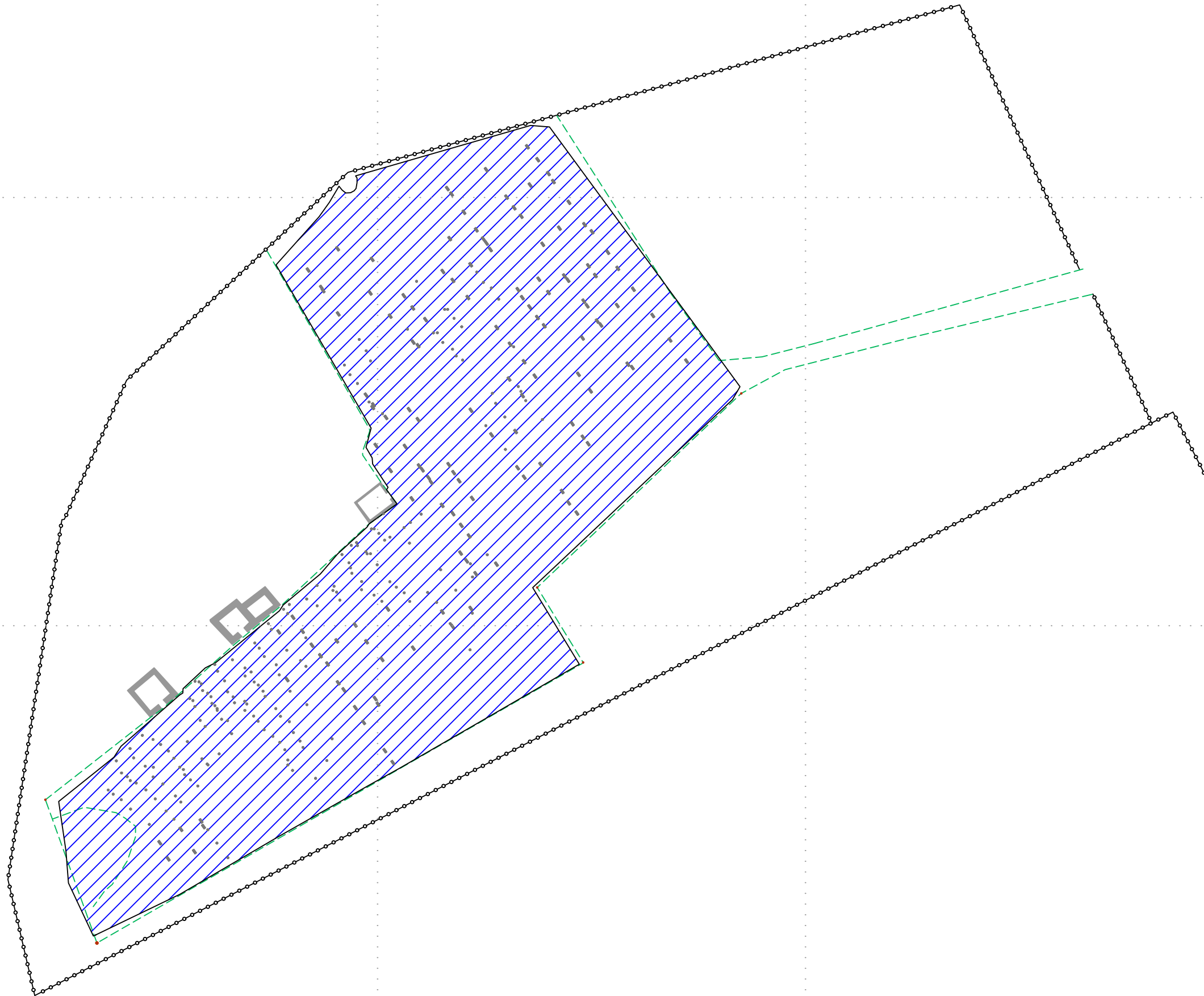






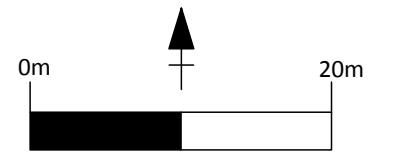
SITE: Galson Cemetery

SURVEY TYPE: Geophysical Survey

DATA TYPE: Location



-  GPR Survey
-  Vegetation Change
-  Headstone / Grave marker
-  Post



rose
geophysics

CLIENT: Galson Cemetery Committee

BASEMAP: Basemapping by Rose Geophysics

Scale: 1:500 @ A3
Date: 10/12/2019

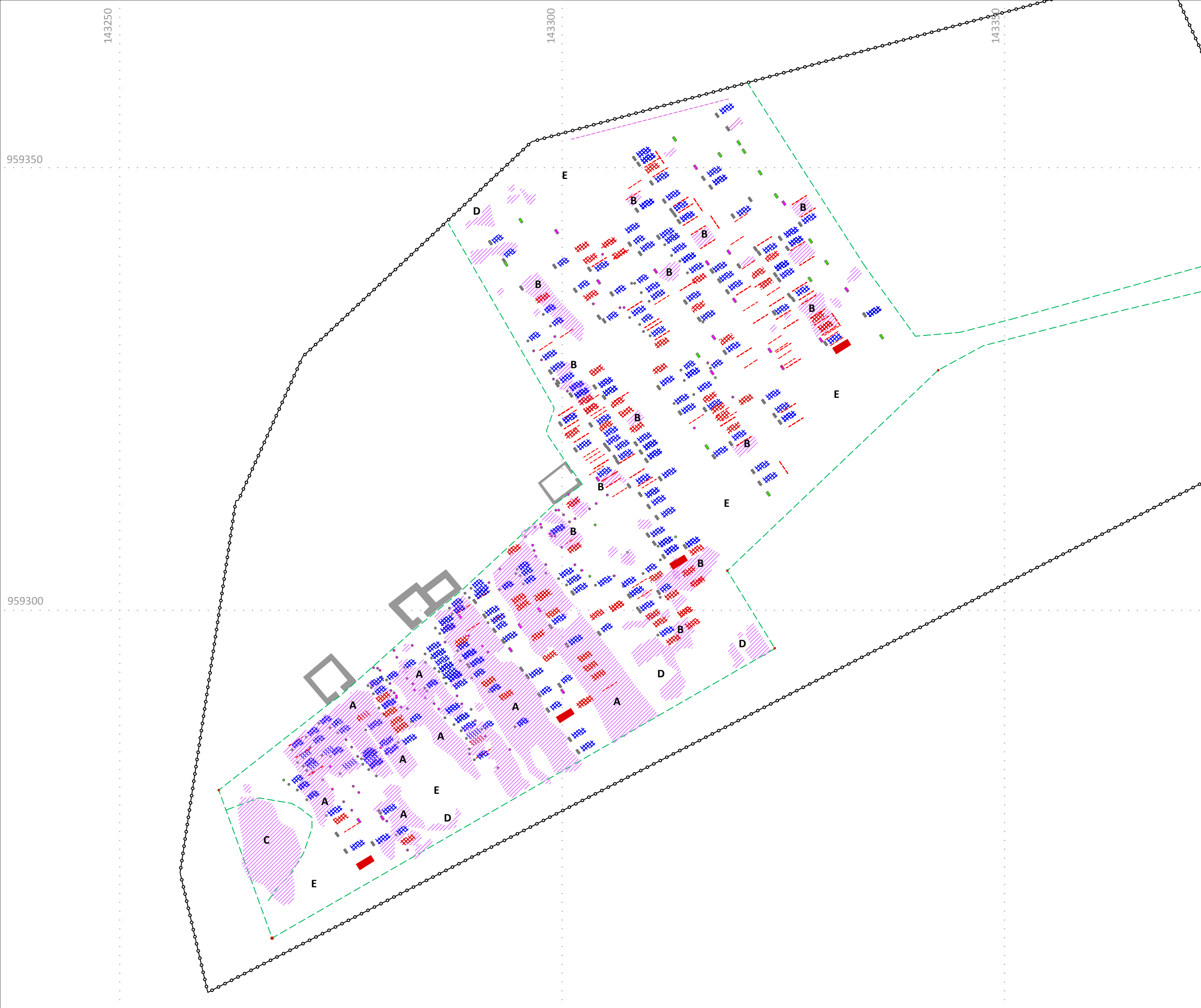
Revision No: 1
Illustrator: ASW

Figure 1

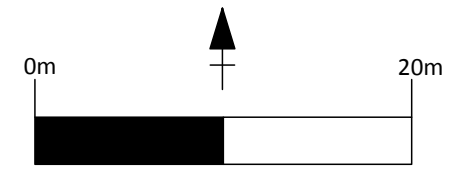
SITE: Galson Cemetery

SURVEY TYPE: GPR Survey

DATA TYPE: Summary Interpretation



-  Recent Burial - No Marker
-  Burial with Marker
-  Burial with No Marker
-  High Amplitude Response
-  Possible Grave Cut Trend
-  Trend
-  Vegetation Change
-  Post
-  Headstone / Grave marker
Clear Burial Detected
-  Headstone / Grave marker
Possible Ephemeral / Confused Response
-  Headstone / Grave marker
No Indication of Burial Detected



CLIENT: Galson Cemetery Committee

BASEMAP: Basemapping by Rose Geophysics

Scale: 1:400 @ A3
Date: 10/12/2019


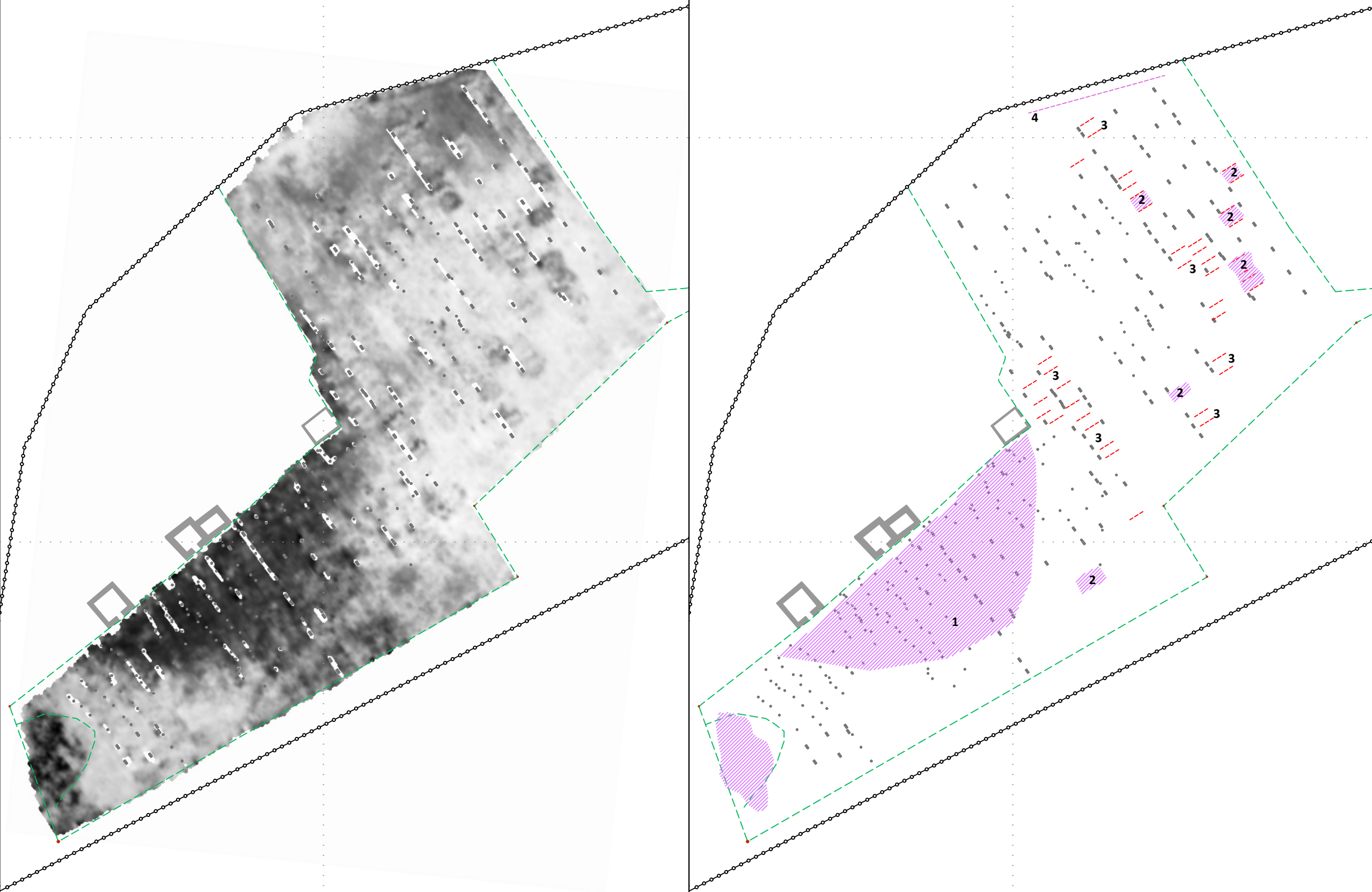
Revision No: 1
Illustrator: ASW










Figure 2

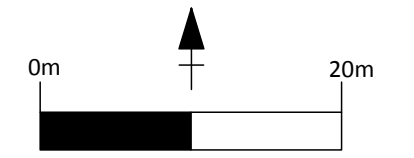
SITE: Galson Cemetery

SURVEY TYPE: GPR Survey

DATA TYPE: 0.00m - 0.25m Depth Slice



-  Recent Burial - No Marker
-  Burial with Marker
-  Burial with no Marker
-  High Amplitude Response
-  Grave Cut Trend
-  Trend
-  Vegetation Change
-  Headstone / Grave marker
-  Post



CLIENT: Galson Cemetery Committee

BASEMAP: Basemapping by Rose Geophysics

Scale: 1:500 @ A3
Date: 10/12/2019

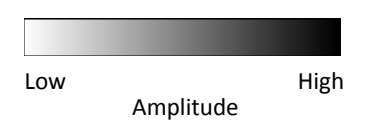
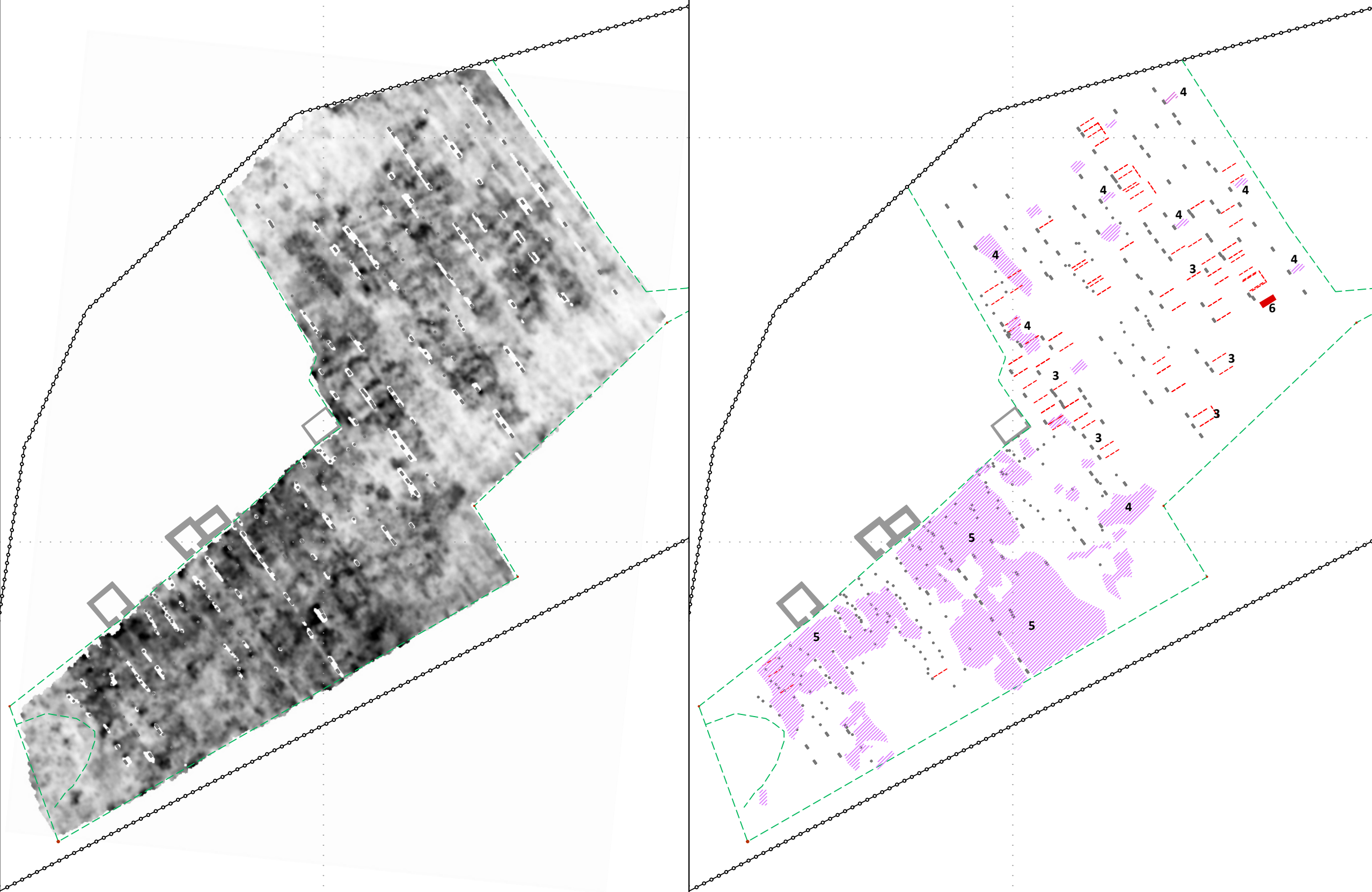
Revision No: 1
Illustrator: ASW


Figure 3

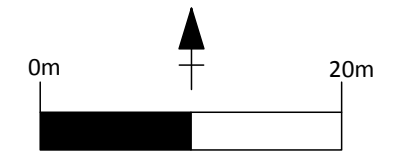
SITE: Galson Cemetery

SURVEY TYPE: GPR Survey

DATA TYPE: 0.25m - 0.50m Depth Slice



-  Recent Burial - No Marker
-  Burial with Marker
-  Burial with no Marker
-  High Amplitude Response
-  Grave Cut Trend
-  Trend
-  Vegetation Change
-  Headstone / Grave marker
-  Post



CLIENT: Galson Cemetery Committee

BASEMAP: Basemapping by Rose Geophysics

Scale: 1:500 @ A3
Date: 10/12/2019

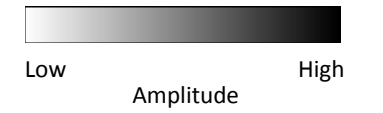
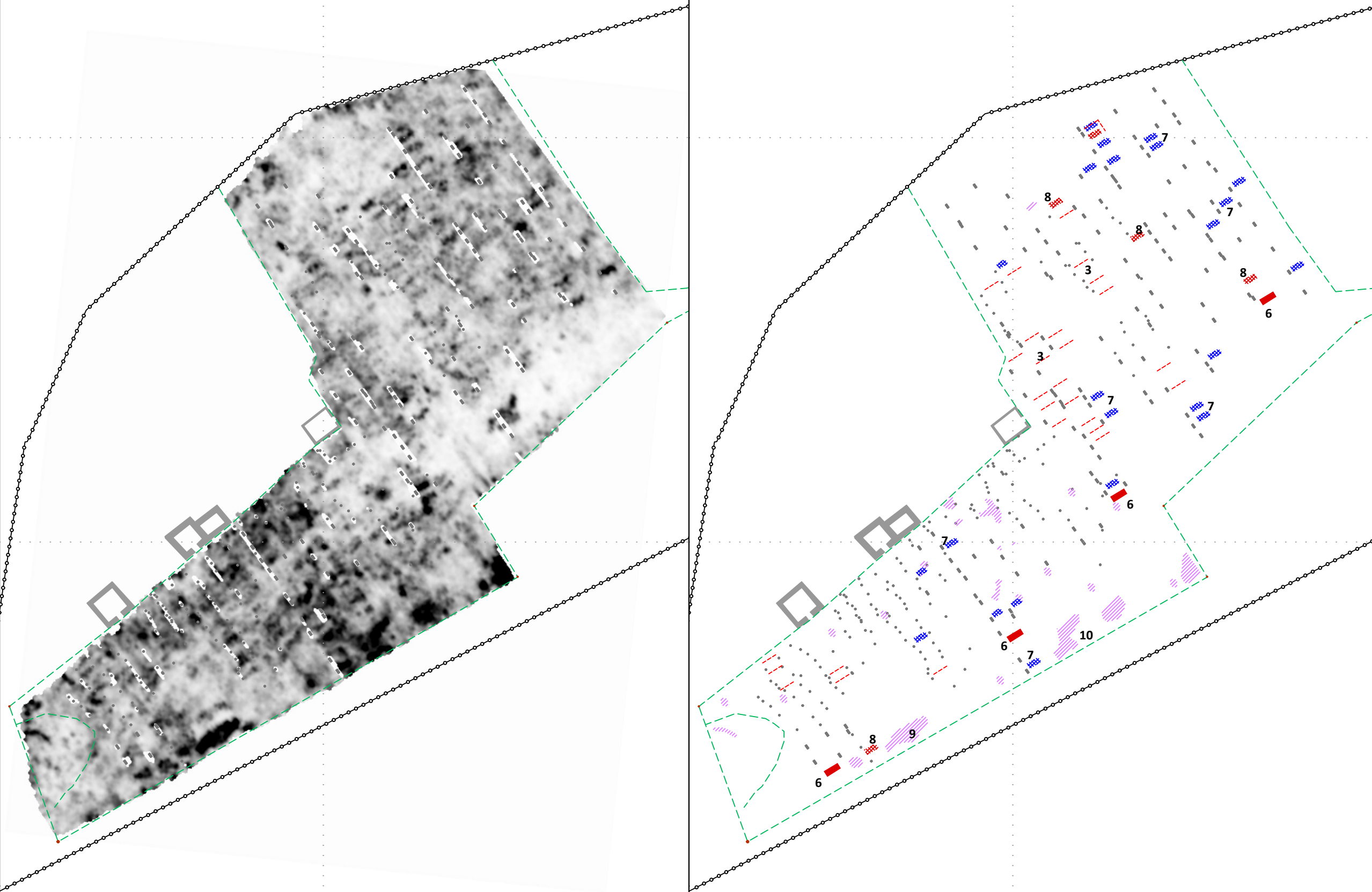
Revision No: 1
Illustrator: ASW










Figure 4

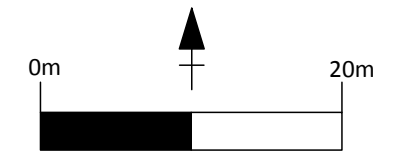
SITE: Galson Cemetery

SURVEY TYPE: GPR Survey

DATA TYPE: 0.50m - 0.75m Depth Slice



-  Recent Burial - No Marker
-  Burial with Marker
-  Burial with no Marker
-  High Amplitude Response
-  Grave Cut Trend
-  Trend
-  Vegetation Change
-  Headstone / Grave marker
-  Post



CLIENT: Galson Cemetery Committee

BASEMAP: Basemapping by Rose Geophysics

Scale: 1:500 @ A3
Date: 10/12/2019

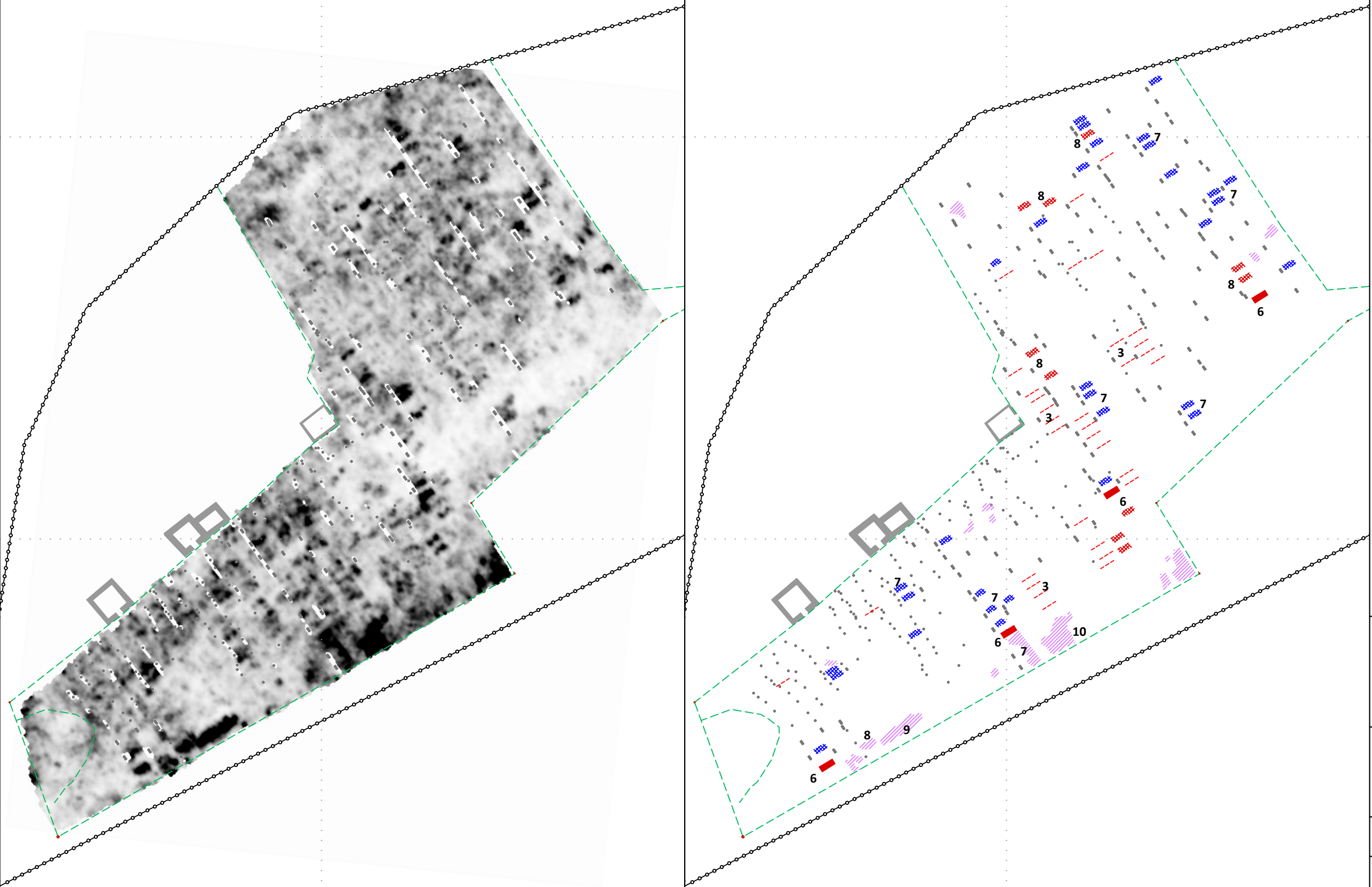
Revision No: 1
Illustrator: ASW










Figure 5

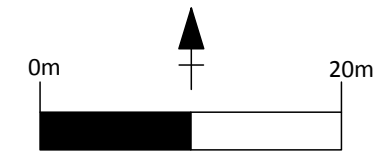
SITE: Galson Cemetery

SURVEY TYPE: GPR Survey

DATA TYPE: 0.63m - 0.88m Depth Slice



-  Recent Burial - No Marker
-  Burial with Marker
-  Burial with no Marker
-  High Amplitude Response
-  Grave Cut Trend
-  Trend
-  Vegetation Change
-  Headstone / Grave marker
-  Post



CLIENT: Galson Cemetery Committee

BASEMAP: Basemapping by Rose Geophysics

Scale: 1:500 @ A3
Date: 10/12/2019


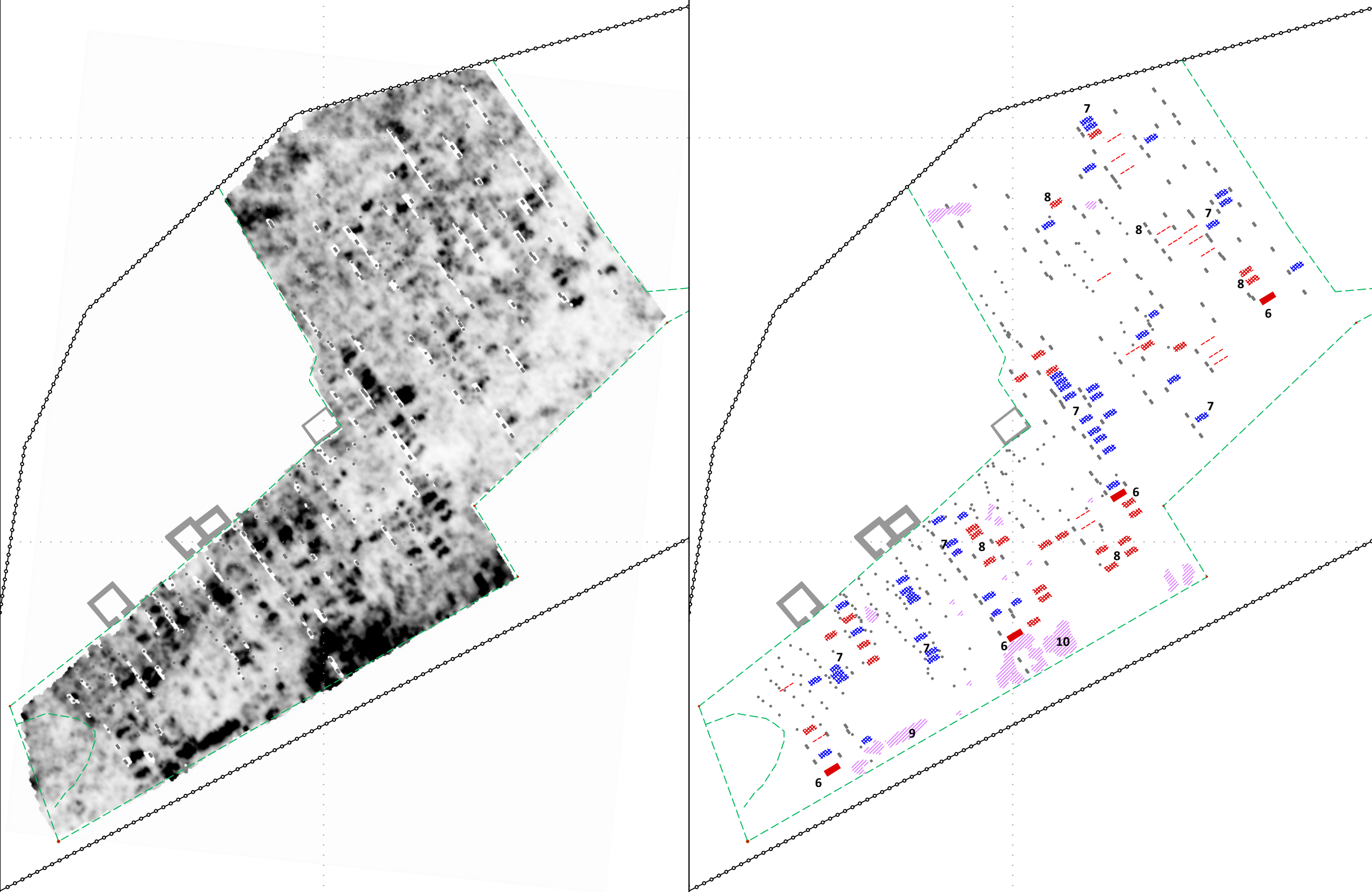
Revision No: 1
Illustrator: ASW










Figure 6

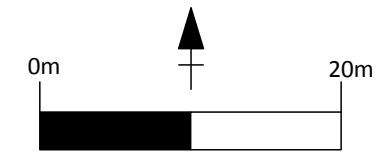
SITE: Galson Cemetery

SURVEY TYPE: GPR Survey

DATA TYPE: 0.75m - 1.00m Depth Slice



-  Recent Burial - No Marker
-  Burial with Marker
-  Burial with no Marker
-  High Amplitude Response
-  Grave Cut Trend
-  Trend
-  Vegetation Change
-  Headstone / Grave marker
-  Post



CLIENT: Galson Cemetery Committee

BASEMAP: Basemapping by Rose Geophysics

Scale: 1:500 @ A3
Date: 10/12/2019


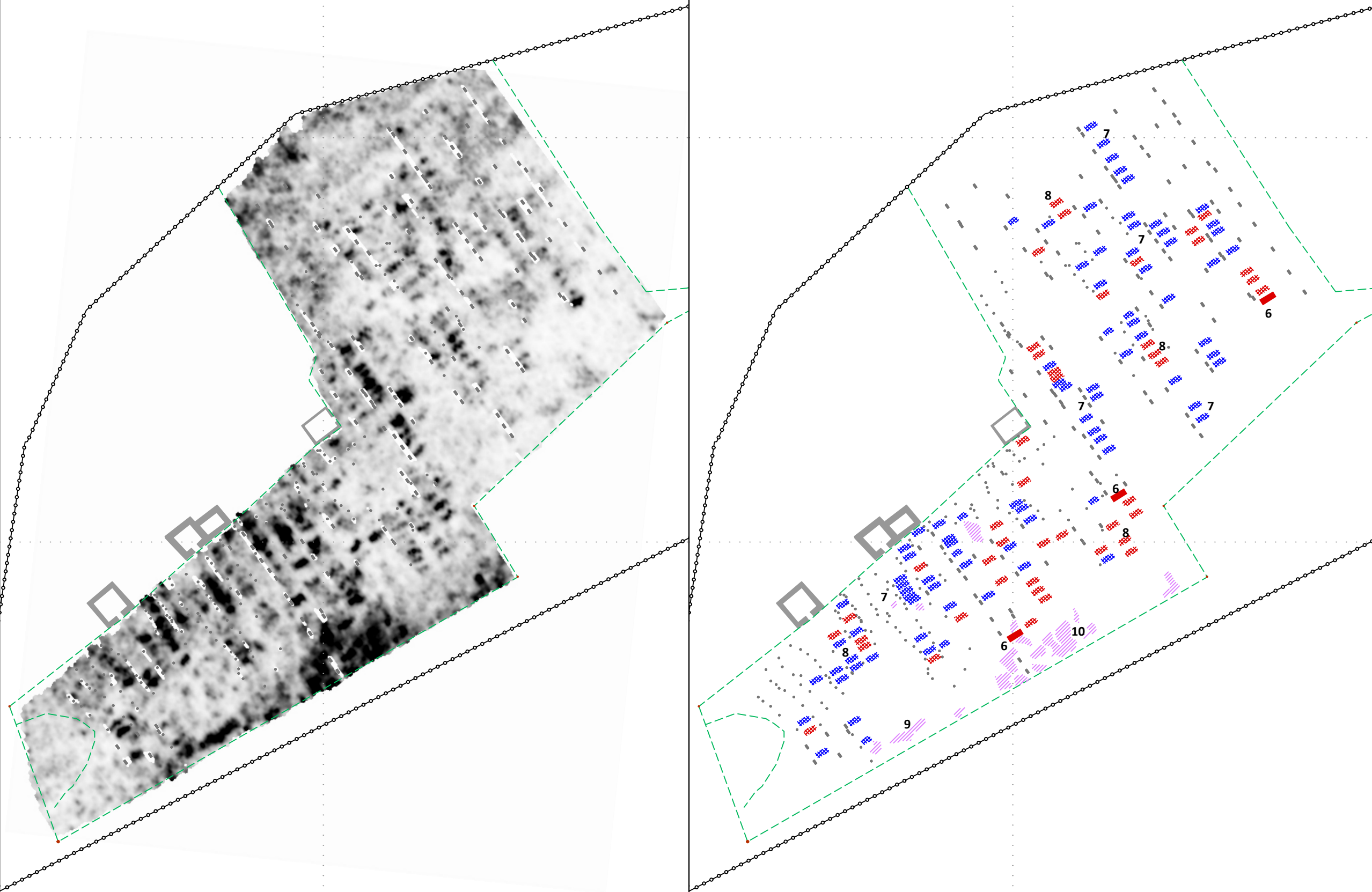
Revision No: 1
Illustrator: ASW










Figure 7

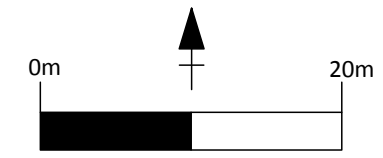
SITE: Galson Cemetery

SURVEY TYPE: GPR Survey

DATA TYPE: 0.88m - 1.13m Depth Slice



-  Recent Burial - No Marker
-  Burial with Marker
-  Burial with no Marker
-  High Amplitude Response
-  Grave Cut Trend
-  Trend
-  Vegetation Change
-  Headstone / Grave marker
-  Post



CLIENT: Galson Cemetery Committee

BASEMAP: Basemapping by Rose Geophysics

Scale: 1:500 @ A3
Date: 10/12/2019


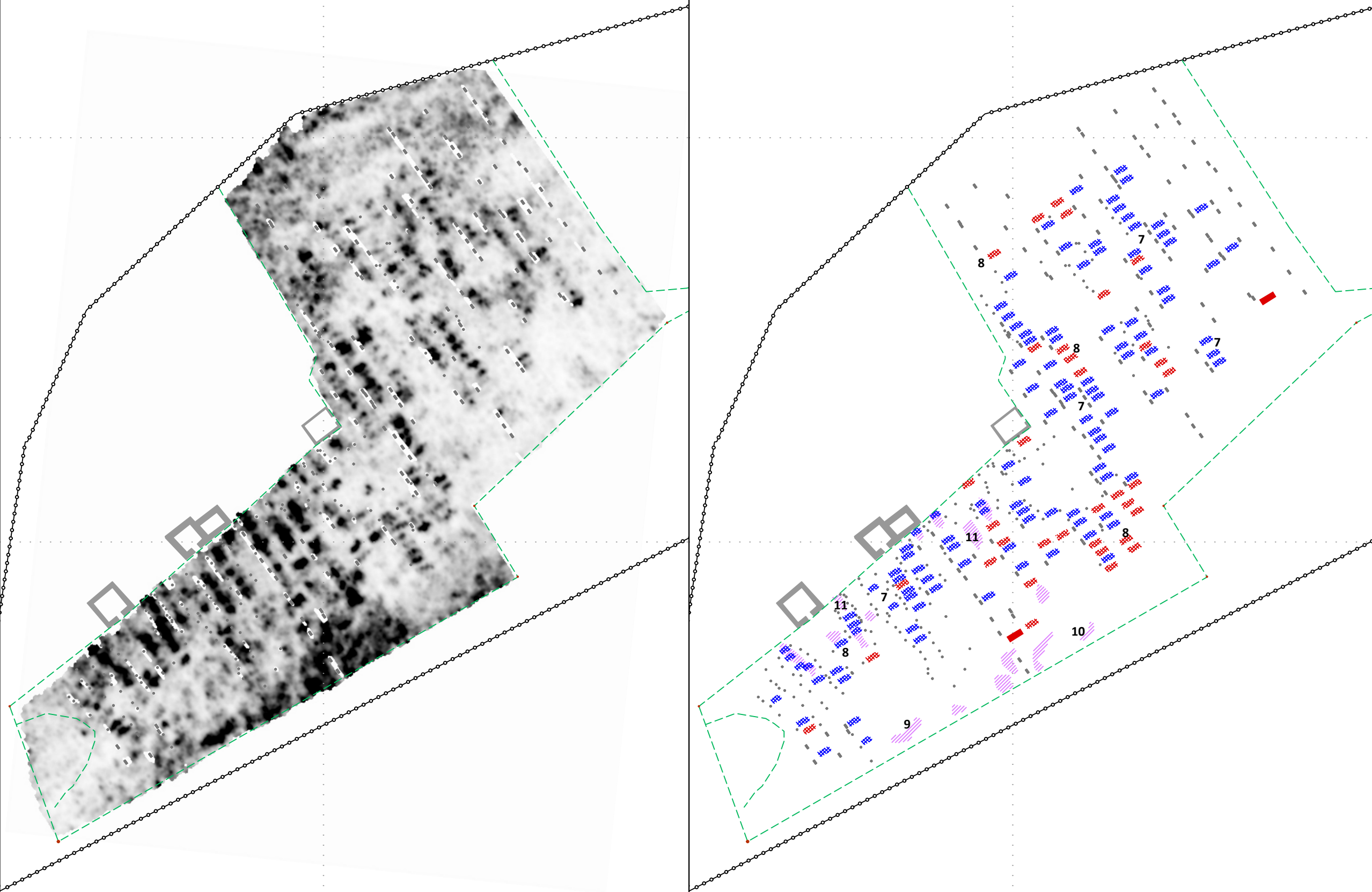
Revision No: 1
Illustrator: ASW










Figure 8

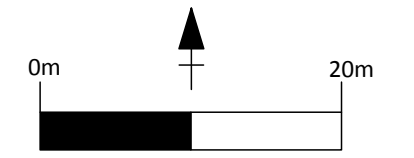
SITE: Galson Cemetery

SURVEY TYPE: GPR Survey

DATA TYPE: 1.00m - 1.25m Depth Slice



-  Recent Burial - No Marker
-  Burial with Marker
-  Burial with no Marker
-  High Amplitude Response
-  Grave Cut Trend
-  Trend
-  Vegetation Change
-  Headstone / Grave marker
-  Post



CLIENT: Galson Cemetery Committee

BASEMAP: Basemapping by Rose Geophysics

Scale: 1:500 @ A3
Date: 10/12/2019

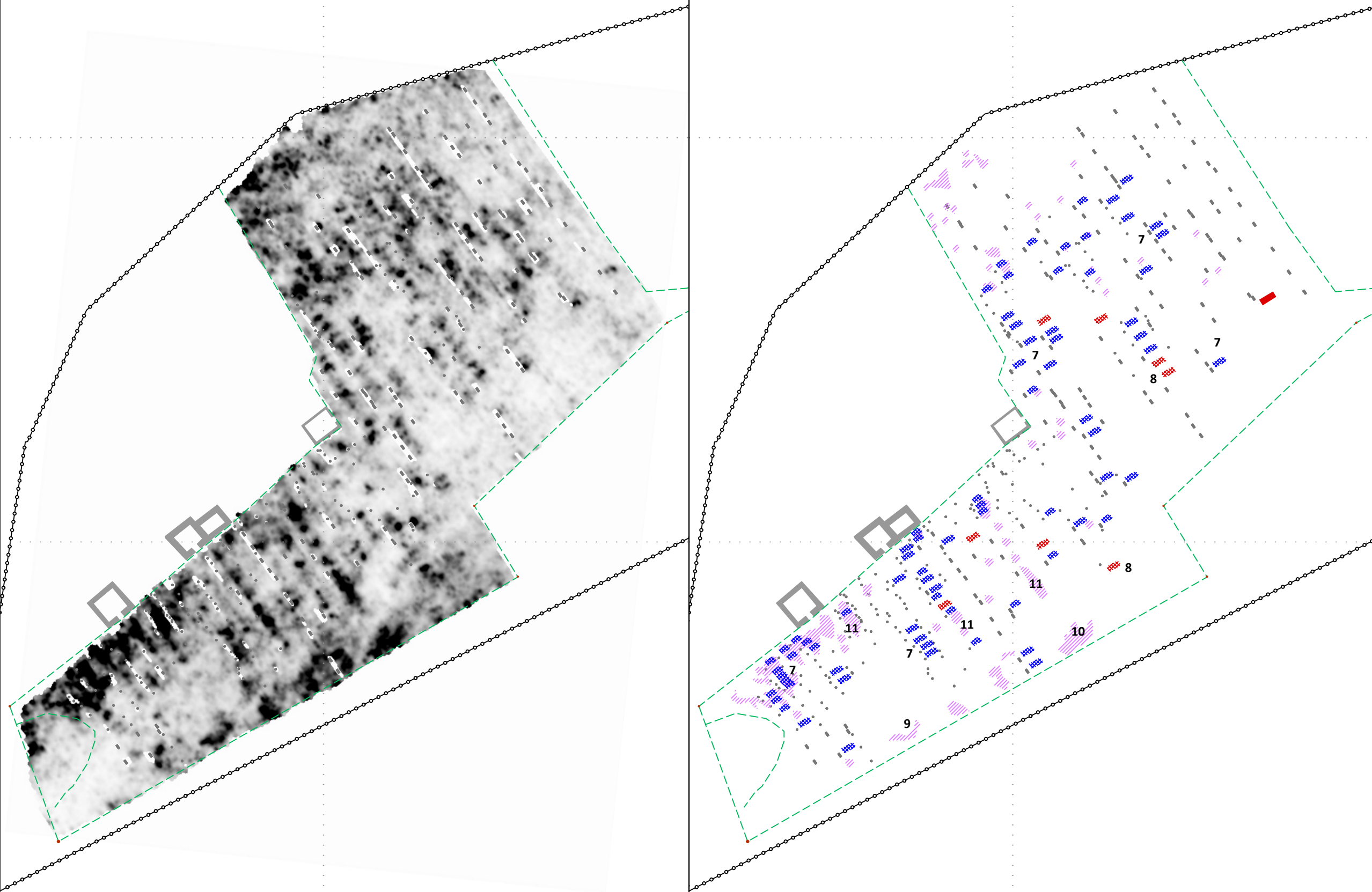
Revision No: 1
Illustrator: ASW










Figure 9

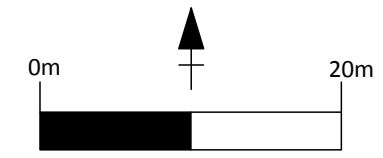
SITE: Galson Cemetery

SURVEY TYPE: GPR Survey

DATA TYPE: 1.25m - 1.50m Depth Slice



-  Recent Burial - No Marker
-  Burial with Marker
-  Burial with no Marker
-  High Amplitude Response
-  Grave Cut Trend
-  Trend
-  Vegetation Change
-  Headstone / Grave marker
-  Post



CLIENT: Galson Cemetery Committee

BASEMAP: Basemapping by Rose Geophysics

Scale: 1:500 @ A3
Date: 10/12/2019


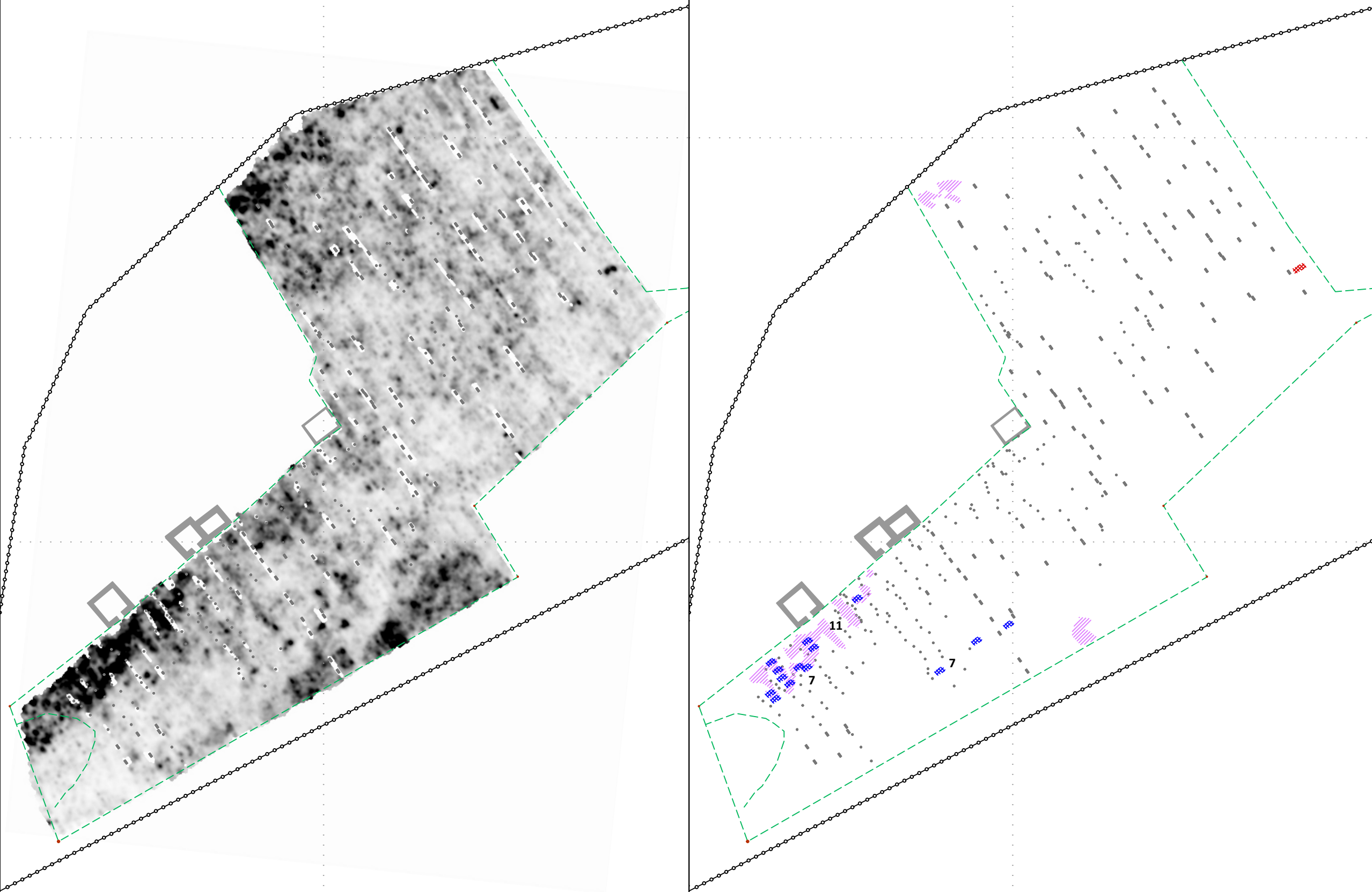
Revision No: 1
Illustrator: ASW










Figure 10

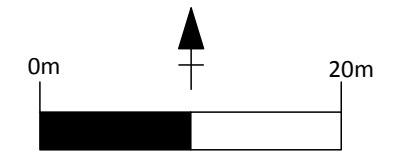
SITE: Galson Cemetery

SURVEY TYPE: GPR Survey

DATA TYPE: 1.50m - 1.75m Depth Slice



-  Recent Burial - No Marker
-  Burial with Marker
-  Burial with no Marker
-  High Amplitude Response
-  Grave Cut Trend
-  Trend
-  Vegetation Change
-  Headstone / Grave marker
-  Post



CLIENT: Galson Cemetery Committee

BASEMAP: Basemapping by Rose Geophysics

Scale: 1:500 @ A3
Date: 10/12/2019

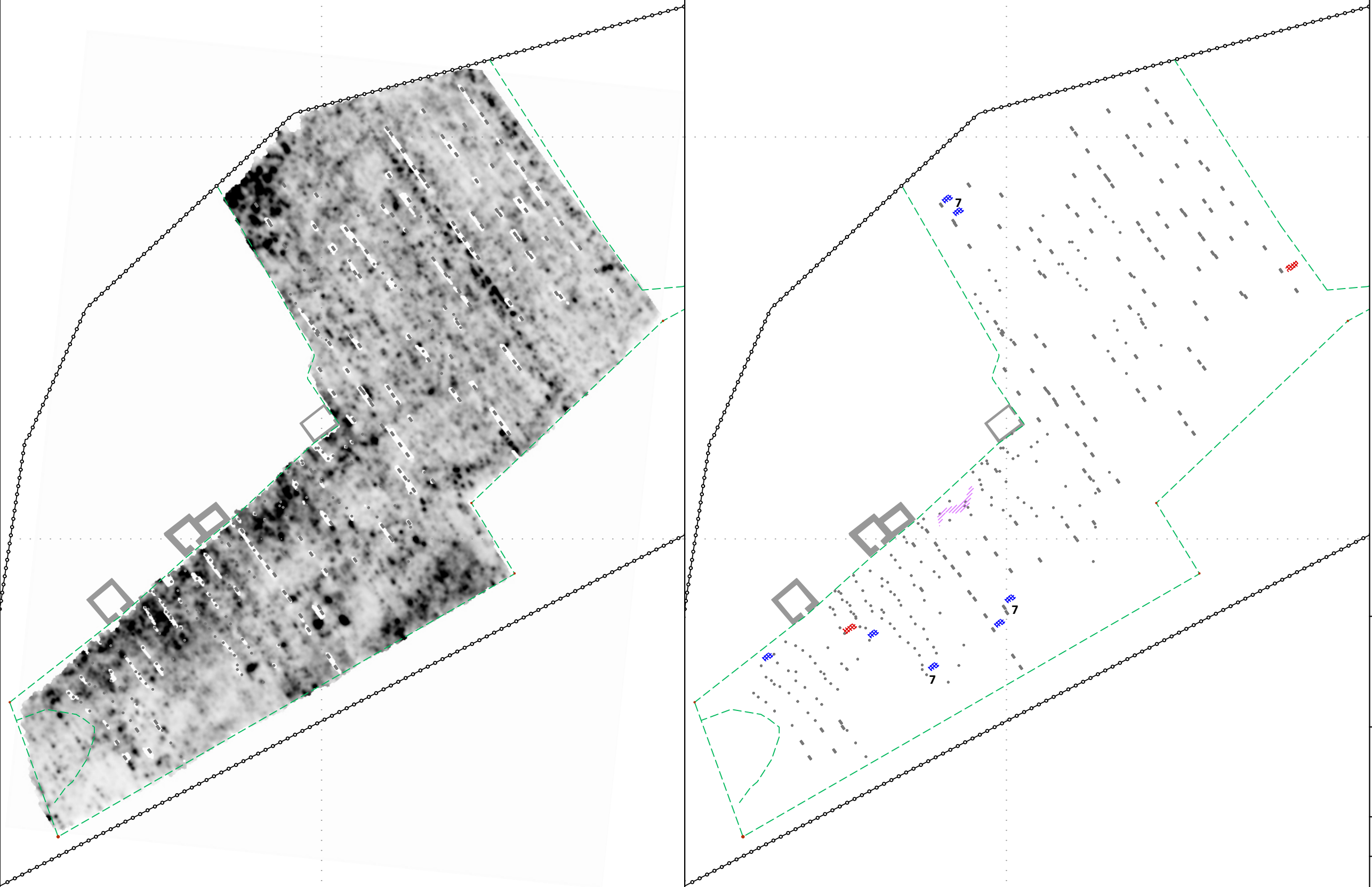
Revision No: 1
Illustrator: ASW










Figure 11

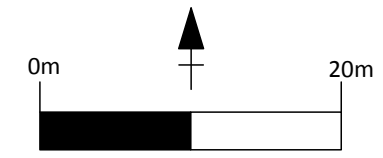
SITE: Galson Cemetery

SURVEY TYPE: GPR Survey

DATA TYPE: 1.75m - 2.00m Depth Slice



-  Recent Burial - No Marker
-  Burial with Marker
-  Burial with no Marker
-  High Amplitude Response
-  Grave Cut Trend
-  Trend
-  Vegetation Change
-  Headstone / Grave marker
-  Post



CLIENT: Galson Cemetery Committee

BASEMAP: Basemapping by Rose Geophysics

Scale: 1:500 @ A3
Date: 10/12/2019

Revision No: 1
Illustrator: ASW

Figure 12