

UFC05-GLT

Date: August 2006

Client: Historic Scotland

**Upper Forth Crossing: Kincardine
Data Structure Report for the Archaeological
Excavation and Building Recording at Garlet
House, Kilbagie, Clackmannanshire**

Dan Atkinson & Liz Jones

PROJECT SUMMARY SHEET (UFC05-GLT)

Client	Historic Scotland, on behalf of the Scottish Executive
National Grid Reference	NS 29257 69015 (centre)
Project Manager	Russel Coleman
Text	Dan Atkinson
Illustrations	Jurgen van Wessel
Fieldwork	Dan Atkinson, Liz Jones, Samantha Hatrick, Colin Hewat, Andy Jones, Dave Marcus, Roz Gillis, Jurgen van Wessel
Finds assessment	Julie Franklin
Samples assessment	Scott Timpany & Davie Masson
Schedule	
Fieldwork	February 2006
Report	August 2006

Summary

Headland Archaeology was commissioned by Historic Scotland on behalf of the Scottish Executive to undertake a programme of excavation and buildings recording at the remains of a largely demolished 17th century laird's house and associated buildings at Garlet, Kilbagie, Clackmannanshire. The excavations were undertaken as part of a programme of works associated with the New Upper Forth Crossing, Kincardine. The initial evaluation identified archaeological remains that possibly pre-dated the existing house and associated structures. Upon further investigation however, it was evident that no archaeological remains were present that pre-date the 17th century house. The buildings survey established a number of phases relating to the main house and later extensions and buildings that make up the buildings complex at Garlet. Further excavation in the vicinity of the house also established the presence of surfaces and structures associated with the main house which was demolished in the 1960s.

**UPPER FORTH CROSSING, KINCARDINE
EXCAVATION AND BUILDING RECORDING AT GARLET, KILBAGGIE**

CONTENTS

1. INTRODUCTION
2. OBJECTIVES
3. METHOD
4. RESULTS
5. DISCUSSION
6. ACKNOWLEDGEMENTS
7. BIBLIOGRAPHY

- Figure 1: Location and Site plan
Figure 2: Main House Plan
Figure 3: Plan of cottages
Figure 4: Main House phasing
Plates 1 - 4

- Appendix 1: Site registers
- 1.1 Context register
 - 1.2 Drawing register
 - 1.3 Photographic register
 - 1.4 Sample register
 - 1.5 Finds register

1. INTRODUCTION

This report presents the results of an archaeological excavation at Garlet, Kilbagie, Clackmannanshire (NS 92 88; Figure 1) undertaken as part of a programme of archaeological works associated with the New Upper Forth Crossing, Kincardine. The excavation followed on from an initial evaluation carried out between November and December 2005 which assessed the extent of survival and the condition of the standing remains. The work was commissioned by Historic Scotland on behalf of the Scottish Executive. This second phase of fieldwork was undertaken in February 2006.

The remains of the building complex at Garlet are located at the foot of a wooded escarpment on the edge of enclosed arable farmland situated on carse land to the north of the River Forth. The main house is cut into the lower slope of the escarpment and survives along with a number of later cottages and associated surfaces and garden area. Although largely demolished in the 1960s, many of the buildings were still visible above ground.

The precise date for the foundation of the main house at Garlet is difficult to determine. The absence of a date stone has resulted in the reliance on documentary sources. Fleming (1902) notes the presence of a 'modest mansion or simple dwelling' at Garlet, also referred to as 'Garland' or 'Garblett'. It would appear that the land occupied by Garlet formed part of the Bruce Estate, supported by a charter dating to 1670. It is in a subsequent charter of 1684 that the name 'Garlett' is first used (Fleming 1902: 245-7). Given the absence of any evidence for a building of that name on Adair's map of 1681, it can be suggested that the house was built between that date and that of the second charter (c.1681-4).

2. OBJECTIVES

Research by the Kincardine Local History Group suggested that Garlet House was built on or near the site of an earlier chapel (Bill Wolseley pers. com). The initial evaluation identified surfaces and deposits beneath the foundations of Garlet House and green-glazed pottery, possibly late medieval in date, was also retrieved from the garden area during trial trenching. Further work was therefore proposed to gather more information on the form, function and development of Garlet House but also to excavate the area within the buildings and in the surrounding gardens within the road corridor for archaeological remains pre-dating the house.

The key questions to be addressed by further fieldwork and documentary research at Garlet included:

- Evidence of pre-Garlet House activity
- Form and function of Garlet House and the various buildings shown on the OS 1st Edition
- Phasing and structural relationships within the complex and within buildings individually

Given that there are historic maps and several photographs of Garlet House of 19th C and later date, further work focussed on the pre-Garlet House period, the phasing, function and relationships between the various upstanding buildings and structures and further documentary research.

3. METHOD

The garden area was fully stripped of topsoil using a 360-degree mechanical excavator and investigated for features associated with Garlet House (designed landscape, surfaces, drainage etc) and also earlier features that possibly pre-dated Garlet House. Each distinct area within the site was given a reference, for example

the building and room numbers eg. 1A; the GARDEN; the REAR of the main house; the WEST of the main house; the TERRACE.

All structures and features were hand cleaned to clarify their extent and planned using a Total Station linked to a *Penmap* digital mapping system. Plans at 1:20 and sections at 1:10 were drawn of more complex features. An overall site plan was recorded and tied into the National Grid.

Colour slide, colour print and digital photographs were taken and all recording was undertaken on *pro forma* record sheets using the Headland Archaeology standard method.

4. RESULTS

Buildings Description

The remains at Garlet comprised a group of buildings including a 17th century laird's house. The group was demolished in 1964 after their condition became dangerous. In places, the walls survived to a height of 3m and the plan of the buildings was readily discernible. The RCAHMS hold a small number of photos and drawings of the plans, some elevations and a section of the house; these were produced in 1944 by Stanislaw Tyrowicz at 1 inch: 4 foot. Lord Balfour, the previous occupant and landowner, also provided some documentary information.

The house itself (c.1681-4) was a 2 and a half storey 4 bay rectangular building with a projecting central 2-bay gable forming the main façade (Building 1A & B). This was flanked by plain sash and case windows with dressed margins on either side; the projection itself housed two sash windows and a doorway with two further windows flanking a memorial plaque above a moulded string course. Finally two small loft windows flanked a circular opening below a later brick chimney. The end gables of the building were crow stepped and surmounted with brick chimneys. The roof was covered with pantiles with at least two traditional six-pane roof lights. To the rear, two outshot buildings can be seen on the OS first edition, photographs and in the ruins (Rooms 1C, D & E). These are almost certainly later; the passage in between accessed projecting stairs to the first, second and ground floor of the house. In the early 20th century photos, the rear outshot is harled white while the house is grey or brown. The standing remains of the house are mostly obscured by rubble though the rear stairs to the back (at a higher ground level) are visible as is a fireplace in the E gable. The plans show that each of the two rooms on the first and second floors had a fireplace and each gable had a first floor window, possibly with a small loft window above. This is little evidence for alteration though the W ground floor rear window has been altered to a door and the stairs may have been repaired or changed.

To the E of the house, a single storey cottage (Building 2A, B & C) with a single pitch pan-tile roof is later than the original house and is whitewashed with painted dressed raised margins in the early photographs. The rear elevation is stepped and the chimney lies half way up the E gable. This building had squat sash and case windows and a plain boarded door. The inside walls were whitewashed, some areas had been repaired in brick and the openings had substantial dressed margins with recesses.

A further E range of random rubble cottages (Buildings 3 - 8) lined the drive to the house and was formed by cottage blocks, one lower than the other with a further cottage behind. All were whitewashed with plain regular fenestration. In places, the dressed and raised stone certainly matches that of Building 2 suggesting they are perhaps contemporary (as does the style of the door lintels). Each cottage has sloping foundations but level ridges. The roofs are of pantile and the gable chimneys are probably brick. The rear cottage (Building 5) is perhaps later as it obscures a blocked window and door in the W cottage (Buildings 3 & 4) and has plain margins, not raised. The rear wall of this cottage (the east) is well-preserved.

Building Recording 2006

Main House and adjoining cottage and extensions (Buildings 1 & 2)

Upon clearing the rubble and detritus from within the standing remains it became clear that the extant structure of the main house survived to a considerable height, as much as 3m in places (the rear wall and east gable of the main house – Building 1). This incorporated the ground floor rooms of the main house and the associated rooms in the extensions to the rear. In addition, it was possible to determine the nature of the remains and to establish a series of phasing for the development of the Main House (Building 1A & B), adjacent cottage (Building 2A, B & C) and extensions to the rear (Building 1C, D & E). The phases have been broadly dated using the archaeological evidence, map data and photographic sources. A preliminary summary of the phasing is given below.

Phase 1 (late 17th century)

This phase is represented by the main house at Garlet, constructed in the late 17th century (c.1681-4). The remains include the foundations (1303) and stone masonry walls (1371). In addition, the remains of windows (1377, 1379 & 1376) and the front door (1378) in the front elevation; access stairs (1382) to the upper level; and an under-stair store (1383). In the rear wall were also noted two possible blocked windows (1372 & 1374), one of which (1372) was modified at a later date and employed as a doorway into 1C that represents an element of the later rear extension (Phase 4). The steps connecting the lower ground floor with the first floor lead into a porch extending from the rear elevation of the main house that also contained the back door (1516).

Phase 2 (18th century)

Phase 2 is represented by the addition of a single storey cottage adjoining the main house to the east. Both the front elevation (wall 1389 and window 1391) and the rear elevation (wall 1388) abut the eastern gable wall of the main house forming a single room connected to the main house by a door (1509) located in the north of the east gable wall. A brick fireplace (1432) was also constructed against the east wall of the main house. This phase may also have seen the addition of an extension (room 1E; wall 1387) to the rear of the cottage (room 2A) and abutting the eastern corner of the rear porch of the main house. It would appear that this extension formed a single, long room, accessed by a door (1375) from room 1B of the main house. It is also likely that the original rear window (1374) of the main house was filled in at this stage in order to accommodate the new extension. Room 2C (wall 1390) may also have been added at this time, although this is uncertain. What is clear is that the function of the room was changed at some point, with the filling in of door 1395. It is suggested that this room acted as a byre or workshop until the blocking of the external door, when the living space was extended from room 2A.

Phase 3 (1st half of the 19th century)

This phase is perhaps represented with the addition of a further extension (room 1C; wall 1384) to the rear of the main house, extending from the western limit of the main house and abutting the west end of the rear porch. Access to this extension was through the original window (1372), modified into a doorway and steps, and through the western elevation from the exterior yard. Also at this stage room 1E was reduced in size with the introduction of a brick stub wall and exterior rubble wall (1397), forming a smaller room (room 1D). The door (1375) from room 1B was blocked at this stage and a new entrance (door 1510) was introduced, accessing room 1D from the eastern end of the rear porch.

Phase 4 (latter half of the 19th / 20th century)

Phase 4 comprises later modifications to the interior of the main house and the adjacent cottage. Rooms 1A & B show evidence for a new internal wall (1508) and underpinning of the foundations of wall 1371. Two brick stub walls were also constructed in building 2 (room 2B) forming a small anteroom, probably used as a kitchen or washroom. The floor of room 2B was paved with yellow sandstone tiles (similar to those uncovered in building 7). In addition, it seems likely that fireplace 1381 in room 1B was modified/replaced

and fireplace 1432 in room 2A was modified with the insertion of brick filling within the hearth (also 1381 and those fireplaces in the range of cottages to the southeast (Structures 3 – 8). Further evidence of modification within building 1 and 2 include the remains of a suspended timber floor with brick foundations (1300) in room 1A and 1B. The makers name 'DUNSMUIR' and 'LOCHSIDE' appeared on these bricks and provide a production period dating to the 20th century. The addition of concrete floors in 1C and 1D (1402 and 1404 respectively) replaced an earlier paved floor, the remains of which are evident in 1C (context 1403).

Cottages (Buildings 3 – 8)

Like the main house and extensions, the range of buildings to the southeast of the main house were also cleared of rubble and debris in order to establish the possible phasing of the buildings complex, the likely function of the structures and the relationship with the main house and associated buildings. A summary of the phasing is given below.

Phase 1 (18th century)

This phase relates to the construction of building 3 (context1436), which shows similar characteristics with building 2 (door lintels and dimensions of masonry rubble construction). At this time it seems probable that building 3 was divided internally with a rubble wall (1503) towards the northern end, perhaps forming a store or workshop (room 3A) accessed by an external door (1441) in the north gable. The southern room (room 3B) represents a likely living space with a fireplace (1444) on the eastern internal wall, access being provided by door 1437.

Phase 2

Phase 2 sees the building of a further rubble extension (building 4; context 1446) to the south of building 3. The original south wall of building 3 seems to have been slighted and a rubble partition wall (1449) built in its place. The function of building 4 during this phase is intimated with the remains of a cobbled surface (1448) and drain (1515), possibly representing a byre or workshop. It is possible that partition wall 1503 was also demolished at this time and door 1441 was blocked, providing extended living accommodation. Door/window 1445 may also have been blocked at this time.

Phase 3

This phase represents the addition of building 5 (wall 1511), to the east of buildings 3 and 4. This building was accessed from building 4 via door 1447 (possibly converted from a window) and externally through the south elevation via door 1453.

It is uncertain as to the period for the construction of buildings 6 – 8, although it could be suggested that the similarities in construction between building 4 and buildings 5 – 8 may indicate a similar foundation date for these structures. The late 19th century census return for Garlet indicates that the cottages were occupied by workers employed in the nearby coal pits (Susan Mills pers.com).

Outbuildings (Buildings 9 – 18)

The remains of a series of outbuildings were noted in the vicinity of the main house and cottages. Buildings 9, 10, 12 – 14, 17 and 18 all comprised the remains of brick walls (of various types) constructed on concrete foundations. Building 11 extends from the eastern elevation of building 3 and comprises rubble walls with a concrete floor. The remains of three further outbuildings (14-16) were discovered to the west of the main house during excavation (discussed below). The buildings appear to relate to a number of possible phases; buildings 11, 15 and 17 appear on the 1st edition Ordnance Survey (OS) (1861), and 9, 12, 14 and 17 all appear on the 2nd edition OS (1900). Buildings 10, 13 and 16 appear on 20th century photographs (Balfour Collection; RCAHMS- see References).

Excavation

The main house and associated buildings were all cleared of rubble and topsoil. In addition, the immediate area around the building remains, the area occupied by the terrace in front of the main house and the garden area were stripped and cleared of trees and topsoil. This revealed a number of structures, surfaces and deposits.

Inside the main house and associated buildings

The area within the main house (rooms 1A & 1B) revealed the remains of a recent wooden floor and brick floor footings, similar to those uncovered during the evaluation (context 1300). Beneath the recent floor deposits was noted a layer of re-deposited subsoil (context 1310 in the evaluation). This deposit was noted directly beneath the foundations (context 1303) of the main house, and appears to form a firm building platform, derived from the material excavated from the base of the wooded escarpment. This deposit also comprised the formation material for the terrace at the front of the house. Beneath the re-deposited subsoil was a layer of compacted cobbles, noted in the southern half of the main house and extending beneath the terrace to the south and to the west of the main house. This deposit was noted during the evaluation (trench 2) and was initially identified as a possible surface, perhaps pre-dating Garlet House itself. Upon further investigation however, the cobbles probably comprise natural beach deposits (noted across the site to the south of the main house), utilised and compacted to create a firm building foundation for the main house. The northern part of room 1A and 1B comprised natural sandstone bedrock. This was also the case in building 2A, B and C, where parts of the bedrock seem to have been formally cut to receive the foundations of the external walls and internal partitions. No evidence of floors pre-dating the 20th century was recorded. A test pit was excavated beneath the paved floor of room 1C to determine the possible survival of earlier deposits, pre-dating the extensions (1C, D & E). Directly beneath the paving (context 1403) was noted a bedding layer of crushed mortar and building material, and deposits of make-up material comprising silty clay and fragments of building material. Beneath the make-up layers was a natural clay deposit above natural compacted cobbles, similar to those noted to the south.

Terrace

The terrace at the front of the house comprised re-deposited subsoil (as noted above) with a stone rubble retaining wall (context 1321) and steps. This wall survived intact although possible later rubble additions were noted to the east and west. Cut into the subsoil in the eastern half of the terrace was a stone culvert, running from the main house on a northwest to southeast axis. Above this was a layer of crushed brick and cinder, forming a modern surface and noted throughout the site.

West side of the house

The area to the west of the main house was also excavated, adding to the investigations carried out in trench 2 during the evaluation. In addition to the series of make-up deposits, surfaces and structures noted during the evaluation, further remains of foundations for an outbuilding were recorded (context 1363; Building 15) with the fragmentary remains of a paved internal floor (context 1416). This structure (15) had been truncated by later surfaces and deposits to the south (contexts 1367, 1417 & 1419). Next to wall 1363 was the remains of a large paved sill/threshold (context 1420), possibly representing the remains of a gate entrance. This is supported by the presence of a gatepost socket cut into one of the western paving stones. The remains of a crushed sandstone surface 1364 (= 1308 from the evaluation) were recorded between the west wall of the main house and the remains of building 15 and later deposits. Surface 1364 was seen to overlay the foundations of wall 1363. Beneath 1363 and 1364 was a make-up deposit (context 1478 = 1309 from the evaluation) which lay above the compacted cobbles (context 1480 = 1312 in the evaluation) noted to the south and east. With the paucity of finds, it is difficult to assign a date to the remains of structure 15 and the later deposits. Similarities in the dimensions and construction characteristics of 1363 with the foundations of the main house may well indicate a contemporary date for structure 15, possibly late 17th or early 18th century. The presence of early post-medieval pottery in the deposit (context 1478 = 1309 from the evaluation) below

the foundations of building 15 would also support this suggestion. The remains of a later gatepost (context 1362) and structure (14, context 1361) overlay the foundations of wall 1363 and represent modifications that date to the recent past (probably late 19th or early 20th century based on photographic and map evidence, noted above).

Rear of the house

The area to the rear of the main house and extensions was also cleared of vegetation and topsoil. This revealed a layer of mixed material representing overburden and hill wash (context 1414) that sealed the site after being abandoned. Beneath this were the remains of a stone kerb (context 1355) above a former track/yard area with the fragmentary remains of a cobbled surface (context 1352) with later patching and repairs (context 1353). The cobbles were compacted into the natural clayey subsoil and appeared to follow the line of an earlier track, noted as a cut track/holloway continuing to the northeast of the main house (the line of the track was noted continuing through the wood out-with the road corridor towards Kilbagie House). Bordering the track to the north was a drainage ditch (context 1483) to catch excess run-off from the escarpment. This had been filled in and modified at a later stage with the introduction of a stone culvert (context 1357), which formed part of a series of stone drain structures to the south (context 1499) and west (contexts 1430, 1495 & 1497). It is possible that the culverts along with the cobbled surface relate to the phase of activity during which extension 1C was built behind the main house. This is supported with drain 1354 that comprises a north wall (1354) built parallel to and respecting the line of the north wall of extension 1C. This culvert continues to the west where the southern wall of the culvert (context 1430) is noted extending from the northwest corner of extension 1C. Although the current drain comprises a modern ceramic pipe, remnants of the location of the capping stones for the original culvert are evident with the presence of grooves cut into the lower course of the exterior of the north wall (context 1384) of room 1C. The date of the culverts is intimated by the associated finds (early to mid 19th century) and the discovery of graffiti on a capping stone from culvert 1357 that reads the “9th June 1813” with the initials “CG”. It has been suggested that this may be the signature of the person responsible for the building of the drain. As it is likely that the culverts are contemporary with the building of extension 1C, it also supports a likely date for this phase of construction. The western end of the rear excavation area revealed a series of modern deposits (contexts 1427 and 1428) that represent modern track/yard surfaces similar to those noted across the site. To the north and upslope of the excavated area to the rear of the house was noted another track that appears to be more recent than that noted above. This track is visible on the 1st edition OS (1861) and is likely to have provided a replacement to the original track once the extensions had been added to the rear of the main house in order to create a yard area and make more room.

The Garden Area

Following the results of the evaluation, the garden area was stripped (approximately 900 square metres) to investigate the likelihood for the survival of features that pre-date the foundation of the main house (c.1670). On the removal of the topsoil and tree stumps a layer of former garden soil was noted (context 1319) that became thicker towards the southern end of the site. Beneath this were noted additional furrow (contexts 1331-37) to those identified in trench 1 during the evaluation. The remains of further furrow were noted elsewhere in the garden area (contexts 1338-40 and 1344-5), including a broader furrow (context 1341) running roughly northeast to southwest. The remains of a rubble drain (context 1320) was also recorded at the southern end of the garden area, running approximately east to west. A further drain (context 1342) was noted running off from 1320 towards an area of large stone slabs (context 1343), representing a likely sump or soak-away. The excessive flooding noted in this part of the site supports this suggestion. The presence of early post-medieval pottery within the rubble fill of the drains suggests that these features relate to the improvements of the drainage regime with the foundation of the main house in the late 17th century.

5. CONCLUSION

The excavations and building recording at Garlet provided an opportunity to investigate a buildings complex that developed over a long period from the late 17th century into the first half of the 20th century. The investigations succeeded in establishing the development of the buildings and associated grounds, and confirmed that the site had been previously undeveloped. It is possible that the tighter dating of the finds associated with key features may help to identify a more comprehensive sequence of phasing. In addition to the survey of the buildings complex, evidence of structures and surfaces to the west and rear of the main house and extensions were also uncovered that relate to the development of the buildings complex since the foundation of the main house in the late 17th century.

6. ACKNOWLEDGEMENTS

Thanks to Lord Balfour and the staff at Kilbagie Mill for their assistance and co-operation during the excavation and buildings survey; Arbuckle Plant Hire and machine driver Lorne Taylor; Simon Young and Alistair Rees of Jacobs Babbie; and Patrick Ashmore and Noel Foyet of Historic Scotland who monitored the work on behalf of the Scottish Executive.

7. REFERENCES

Published

A Fleming 1902 *Ancient Castles and Mansions of Stirling Nobility* Paisley & London

Maps

1681 J Adair A map of Strath Devon and the District between the Ochils and the Forth

1747-55 Roy, Sheet 16/1c: *Area around Clackmannan, In Clackmannanshire*

ORDNANCE SURVEY

1861 1:2500 *Clackmannanshire* Sheet CXL.10 (surveyed 1860)

1900 1:2500 *Clackmannanshire* Sheet CXL.10 (revised 1898) & Fifeshire Sheets XXXII.14 & 15 & XXXVII.2 & 3 (revised 1895)

1922 1:2500 *Clackmannanshire* Sheet CXL.10 (revised 1920)

Photographs

1 x photograph from the personal collection of Lord Balfour

2 x postcards of Garlet House and cottages (c. late 19th early 20th century) – in collection of Mr P Walker of the Kincardine Historical Society

RCAHMS NMRS

CL312 CL313 CL25 CL26

3 x Photos accompanying drawings CLD/12/3

Plans

RCAHMS NMRS

CLD/12/3 Garlet House, plans and elevations, drawn by Stanislaw Tyrowicz, 24/11/1944

APPENDIX 1: SITE REGISTERS

1.1 Context register

Context Number	Area	Description
1300	G2	Row of bricks running NW-SE, marked 'LOCHSIDE', 2 courses, bonded with grey mortar, with associated perpendicular timbers. L: 4.6m, D: 0.22m. Support for modern floor.
1301	G3	Unmarked red bricks (0.24 x 0.11 x 0.08m) and heavily eroded stone (0.53 x 0.16 x 0.15m). L: 2m, W: 0.46m, D: 0.18m. Brick culvert with stone capping.
1302	G2	Compact mottled reddish brown/black silty sand with regular stony inclusions. L: 4m, W: 2m, D: 0.10m. Modern deposit overlying surfaces to W of wall [1303].
1303	G2	Coarse rounded stone (1 x 0.6 x 0.5m), bonded with pale yellow mortar, no dressing. L: 2m, W: 0.90m, D: 0.6m. Lower courses of W wall.
1304	G2	Light brownish yellow crushed sandstone deposit. W: 0.20m, D: 0.04m. Wall base?
1305	G2	Large rounded stones up to 0.20m in diameter within [1312]. W: 1m, D: 0.10m. Cobbled surface W of area 1A.
1306	G2	Mid greyish brown slightly silty clay with regular large rounded pebbles up to 0.10m in diameter. L: 2m, W: 0.9m, D: 0.15m. Foundation deposit for wall [1303].
1307	G2	Mid-light grey moderately compact clay, no inclusions. W: 0.07m, D: 0.10m. Sealing junction between wall [1303] and surface [1311].
1308	G2	Pale yellow crushed sandstone with regular large lumps up to 0.40 x 0.30 x 0.30m. L: 4m, W: 2m, D: 0.30m. Levelling/foundation deposit for surfaces W of wall [1303].
1309	G2	Mixed deposit of black cinders and mid grey silty clay. L: 3.2m, W: 2m, D: 0.30m. 19 th century deposit.
1310	G2	Mottled orange brown to mid grey silty clay with occasional small angular stones. L: 8m, W: 2m, D: 0.25m. Clay deposit.
1311	G2	Small sub angular stones <0.05m. L: 1.50m, W: 2m, D: 0.07m. Stone surface.
1312	G2	Mixed orange brown silty clay with regular rounded stones <0.06m. L: 1m, W: 1m, D: 0.25m. Foundation deposit for cobbled surface [1305].
1313	G2	Small sub angular pebbles <0.06m. L: 9m, W: 2m, D: 0.20m. Stone surface.
1314	G1	Linear cut runs roughly E-W, 60' sides and flat base. L: 2m, W: 0.30m, D: 0.20m. Furrow.
1315	G1	Greyish brown sandy silt with fragments of cinder and coal flecks. Fill of [1314]
1316	G1	Furrows, same as (1314) and (1315). Run E-W with 0.5m spacing.
1317	G1	Rubble wall containing lower flight of steps [1382]. L: 1m, D: 2m
1318	G3	Brick culvert aligned approx E-W. Extends across evaluation trench.
1319	G1	Dark brown clayey silt with frequent cinder flecks, becomes thicker down slope. D:0.20-0.60m
1320	G1	Drainage ditch running E-W, follows contour at base of slope on S. Filled with angular sandstone in clayey, silty matrix. Joins (1342) and (1343). W: 3m.
1321	Terrace	Wall at end of terrace, to contain terrace, faced stones, no bonding material, five courses. L: 15m, W: 0.4-0.5m, D: 2m
1322	Garden	Small brick building, outhouse with concrete floor, no upstanding walls survive. L: 2m, W: 1m.
1323	Terrace	Slighted wall of terrace at NW end. Comprises roughly squared stone blocks and rubble. Possibly later addition. L: 4m, W: 0.60m, D: 1m.
1324		VOID
1325		VOID

1326		VOID
1327		VOID
1328	Terrace	Greyish brown silty clay mixed with crushed sandstone. W: 1.2m, D: 0.2m
1329	Garden	Post medieval garden furrow, L: 5m, W: 0.40m, D: 0.30m.
1330	Terrace	A loose deposit of black cinder with crushed brick and building debris, modern surface. L: extent of site, tracks, D: 0.20m.
1331	Garden	Post medieval garden furrow, L: 5m, W: 0.40m, D: 0.30m.
1332	Garden	Post medieval garden furrow, L: 5m, W: 0.40m, D: 0.30m.
1333	Garden	Post medieval garden furrow, L: 5m, W: 0.40m, D: 0.30m.
1334	Garden	Post medieval garden furrow, L: 5m, W: 0.40m, D: 0.30m.
1335	Garden	Post medieval garden furrow, L: 5m, W: 0.40m, D: 0.30m.
1336	Garden	Post medieval garden furrow, L: 5m, W: 0.40m, D: 0.30m.
1337	Garden	Post medieval garden furrow, L: 5m, W: 0.40m, D: 0.30m.
1338	Garden	Post medieval garden furrow, L: 5m, W: 0.40m, D: 0.30m.
1339	Garden	Post medieval garden furrow, L: 5m, W: 0.40m, D: 0.30m.
1340	Garden	Post medieval garden furrow, L: 5m, W: 0.40m, D: 0.30m.
1341	Garden	Truncated remains of broad furrow, NE-SW. Same as those in fields 4 and 5. Mid brown clayey silt within a shallow u- shaped cut.
1342	Garden	Possible drain, offshoot of (1320) running N-S. Post medieval, probably associated with main house.
1343	Garden	Area of sandstone slabs, full extent unknown. Connected with drainage ditches (1320) and (1342).
1344	Garden	Post medieval garden furrow running NE-SW, similar to (1331)-(1340).
1345	Garden	Post medieval garden furrow running NE-SW, similar to (1331)-(1340).
1346	Garden	Modern sub-oval feature. Possible modern rubbish pit.
1347	Garden	Modern circular feature, shallow, modern. Possible rubbish pit.
1348	Terrace	A spread of small to medium cobbles which are fairly uneven and compacted in places. Continues under re-deposited subsoil. Probably natural, may have functioned as a foundation for the house.
1349	Terrace	A spread of small to medium cobbles, fairly uneven and compacted. Same as (1313) and (1348).
1350	Terrace	Black silty clay forming top of terrace, agricultural soil. L: 15m, W: 10m, D: 0.2-0.4m
1351	Rear	Possible cobbled surface/track way, layer of small cobbles. Possibly natural. Runs from end of larger cobbles, 1352. W: 5m, D: 0.05m
1352	Rear	Surface of large cobbles/ track way. L: 6.5m, W: 2m, D: 0.13m
1353	Rear	Crushed sandstone deposit, lies above large cobbles (1352), cut by modern drain (1356). L: 4m, W: 1m, D: 0.1m
1354	Rear	NE-SW running line of stones, three courses, possible side wall of previous culvert or retaining wall for track way. W: 0.35m, D: 0.7m
1355	Rear	Large kerb stones running NW-SE along track way on NE side, re-used, late addition to track way. W: 0.3m, D: 0.25m
1356	Rear	Cut of NW-SE running drain, modern. W: 0.5m, D: 0.25m
1357	Rear	SE-NW running culvert, behind Garlet House. One capstone is inscribed: 'GD 9 JUNE 1813'. W: 0.55m
1358	Rear	Cut for back wall of room 1C extension, linear. Cut contains main wall and culvert wall or retaining wall. W: 1.2m, D: 0.73m
1359	Rear	Modern field drain, cuts through cut of back walls of Garlet, rooms 1D and 1C. W: 0.08m
1360	West	Levelling material, dark blackish brown silty sand with patches of clay. Above crushed sandstone deposit (1353). W: 2, D: 0.17m

1361	West	Possible coal store. Linear brick and stone structure filled with coal dust. Structure 14. Red bricks 0.1m x 0.3m, stone slabs measure 0.3m x 0.6m. L: 2.04m, W: 1.1m, D: 0.3m
1362	West	NW gatepost, rectilinear sandstone blocks 0.2m x 0.2m x 0.3m. L: 1.07m, W: 0.8m, D: 0.2m
1363	West	Foundation wall in line with gate posts, large sub rounded stones. Stones up to 0.5m ³ . Structure 15. L: 2.8m, W: 1m, D: 0.2m
1364	West	Crushed sandstone surface with evidence of cobbles, possible levelling or early surface. L: 2.5m, W: 1.5m, D: 0.2m
1365	West	Mortar deposit from wall demolition. L: 0.38m, W: 0.38m, D: 0.08m
1366	West	Gravel deposit, fill to level surface for the gatepost. L: 1m, W: 0.74m, D: 0.18m
1367	West	Levelling deposit, mid brown with orange mottles, clayey silt. L: 2.6m, W: 2.1m, D: 0.16m
1368	West	Brick floor surface, red and white bricks in linear pattern, modern? Contemporary with coal shed? Bricks measure 0.09m x 0.24m. L: 1m, W: 0.8m, D: 0.22m
1369	West	Cinder and crushed brick deposit, deposited through burning, modern. D: 0.39
1370		Natural accumulation deposit, hill wash, mid brown silty sand, extends across whole site. D: 0.25m
1371	1A & B	Stone wall of original house, built on boulder foundation (1303).
1372	1A	Doorway/old window in N elevation of 1A. L: 2m, W: 0.9m, D: 0.65m
1373	1A	Remains of recessed window in S elevation. W: 0.7m, D: 0.3m
1374	1B	Blocked doorway, possible original window for original building. L: 2m, W: 1.04m, D: 0.65m
1375	1B	Blocked doorway into 1D and E. W: 0.9m
1376	1B	Stone window. W: 0.8-0.9m, D: 0.35m
1377	1A	Window. W: 0.9-0.95m, D: 0.35m
1378	1A/B	Front doorway. W: 0.95m
1379	1B	Recessed window, blocked doorway? W: 0.9-0.95m, D: 0.3m
1380	1A/B	Paved slab surface, between 1A and 1B, resting on brick support. Sandstone slabs and average 0.1m thick, 0.5m long and 0.3m wide
1381	1B	Fireplace, brick on stone foundation.
1382	1	Upper and lower flight of steps. Original 17 th C.
1383	1B	Remains of door, under stair store. L: 1.85m, W: 0.83m, D: 0.17m
1384	1C	Stone wall of extension 1C. W: 0.5m
1385	1C	Remains of doorway into 1C.
1386	1C	Window on back wall of (1384), only sill survives. W: 0.8-0.68m, D: 0.49m
1387	1D/E	Stone wall of extension, same as (1384). W: 0.6m
1388	2A	Stone wall, roughly dressed, square sandstone blocks. L: 0.4m, W: 0.6m
1389	2A	Stone wall, mixed sandstone blocks and small boulders. L: 3.5m, W: 0.6m
1390	2C	Stone wall, roughly square and dressed sandstone blocks. W: 0.9m
1391	2A	Remains of recessed window on S elevation of 2A, possible blocked doorway.
1392	2	Remains of doorway, threshold between (1389) and (1390).
1393	2B	Brick partitions, for small room (modern), between 2A and C, abuts (1388).
1394	2C	Stud wall (brick) in 2C on northern wall (1390).
1395	2C	Blocked doorway, used as a fire, blocked with stone. W: 0.95m
1396	2C	Window and window recess, blocked with stone. W: 0.8m
1397	1D/E	Stone and brick partition (double skinned) creates E wall for 1D, once 1E has fallen out of use. L: 2.25m, W: 0.4m
1398	1	Brick underpinning of walls on interior, contemporary with (1508).
1399	1	Harling (pebble dash) on exterior of building 1. Modern.

1400	1B	New wall in E wall of 1B.
1401	2	Rock cut drain, in bedrock, covered in modern ceramic tile and paving, runs NE-SW under door threshold, services room 2B.
1402	1C	Concrete floor in room 1c.
1403	1C	Large (sandstone) flagstone flooring, no bonding, one course. Measure 0.75m, x 0.5m max. L: 0.35m, W: 2.1m, D: 0.15m
1404	1D	Concrete floor in room 1D.
1405	1C	Make up deposit, bedding for flagstones, gritty black silt. D: 0.11m
1406	1C	Make up for floor, yellow/white crushed mortar and sandstone. D: 0.13m
1407	1C	Mid-dark grey/brown silty clay, make up layer of floor. D: 0.24m
1408	1C	Natural clay, yellow-brown. D: 0.15m
1409	1C	Natural pebble deposit, same as 1348. D: 0.06m
1410	Terrace	Light greyish orange loose silty clay, possibly re-deposited natural. L: 2.4m, D: 0.45m
1411	Terrace	Light brownish orange silty clay, re-deposited natural. L: 7.2m, D: 0.8m
1412	Terrace	Mid-dark brownish orange clay, re-deposited natural. L: 10.2m, D: 0.2m
1413	Terrace	Culvert, large stone slabs. L: 0.9m, W: 0.7m
1414	Rear	Dark blackish brown sandy silt containing demolition rubble, general overburden/hill wash. W: 5m, D: 0.5m
1415	Rear	Very mixed/disturbed deposit, demolition rubble? Black, grey, brown sandy silt. L: 5m, W: 1m
1416	West	Remains of paved floor surface within (1363), Structure 15. Average slab measures 0.2m x 0.4m
1417	West	Remains of foundation wall/gateway, light brown clayey silt.
1418	West	Depression in floor (1364) filled with debris, mottled dark grey/brown clay. L: 0.5m, W: 0.7m
1419	West	Light brown, with orange mottles, silty sand deposit. L: 1.5m, W: 2m
1420	West	Remains of surface through gateway; large rectangular slabs of sandstone, one stone has a notch for a gatepost.
1421	7	Sandstone tile floor within room, possible living quarter due to range. Tiles 0.25m x 0.25m. L: 4.5m, W: 4m
1422	1C	Cut of wall (1384), NW facing wall of building 1C. L: 0.78m exposed, W: 0.15m
1423	1C	Fill of wall cut, largely sandstone rubble. L: 0.78m exposed, W: 0.15m
1424	Rear	Cobbled surface, similar to (1352), to NW of room 1C. L: 0.8m, W: 0.5m
1425	Rear	Dark brown sandy loam, build up around and above cobbles (1424). L: 0.8m, W: 0.5m
1426	West	Sandstone rubble from demolition of wall (1384), NW wall of room 1C.
1427	West	Coal and cinder deposit, possibly related to a coal cellar. L: 2.8m, W: 1.8m
1428	Rear	Stone and brick platform, probably modern. L: 1.8m, W: 1m
1429	Rear	Cut for kerbstones, running in line with back wall of room 1C. L: 0.9m exposed, W: 0.28m, D: 0.22m
1430	Rear	Kerbstones, sandstone blocks, one course, surrounded by orange/yellow clay. L: 0.9m exposed, W: 0.28m, D: 0.22m
1431	West	Large worked stones, possible wall. Blocks range from 0.2m x 0.4m to 0.2m x 0.2m. L: 0.7m, W: 0.4m, D: 0.1m visible
1432	2A	Brick built fireplace on old E exterior of 1371 as part of cottage extension. Brick infilling, later modification.
1433	Rear	Modern red and yellow brick surface, bordering the concrete path to the back door. Similar to (1361).
1434	Rear	Concrete path at rear of house, recent, contemporary with (1433).
1435	2A	Linear cut running N-S in room 2A. Runs adjacent to brick stub wall, lies below

		modern floor remains. Possible drainage channel or foundation slot for wooden sill/beam.
1436	3	Sandstone blocks, wall. Varying sizes of 0.3m x 0.18m x 0.24m to 0.45m x 0.3m x 0.18m.
1437	3	Sandstone blocks, main door for phase 3 of structure 3. W: 0.92m, D: 0.62m
1438	3	Possible doorway, blocked. W: 1.04m, D: 0.63m
1439	3	Sandstone blocks, dressed, probably original window of structure 3. D: 0.32m
1440	3	Alcove within wall (1436). D: 0.45m
1441	3	Doorway within (1436), blocked.
1442	3	Dressed sandstone blocks, internal doorway to Structure 11 (1443). W: 0.9m, D: 0.8m
1443	3	Wall of small annex attached to structure 3.
1444	3	Fireplace cavity. L: 0.9m, W: 0.96m, D: 0.46
1445	3	Doorway, blocked, possible window. L: 0.7m remaining, W: 0.95m
1446	3	Sandstone blocks, extension?
1447	3	Window cavity within (1446), possibly previously a door. D: 0.62m
1448	3	Compacted cobble surface with cobble drain running through it. Drain is 3.7m x 0.3m x 0.15m. L: 4.2m, W: 2.3m
1449	3	Sandstone blocks, partition wall built before (1448). L: 4.24m, W: 0.43m
1450	3	Sandstone block culvert. Blocks are roughly hewn and measure 0.5m x 0.12m x 0.4m. Runs NW-SE. L: 3.6m, W: 0.43m
1451	4&6	Modern brick lean to structure between 4 and 6. Foundation course of brick wall and concrete floor survive.
1452	5	Concrete steps and platform with brick wall. Joins space between 4, 5 and 6. Leads into building 5.
1453	5	Door into building 5 from (1452).
1454	5	Fireplace in S elevation of building 5, next to door (1453).
1455	5	Window, remains of sill in E wall of building 5.
1456	3	Possible window space within wall (1446), or alcove. D: 6.5m
1457	6,7&8	Rubble stone wall at exterior of 6, 7 and 8. Survives in several rough courses. Possible wall from later phase of cottages. W: 0.50m, D: 0.70m.
1458	6	Blocked door in north elevation of building 6. Used as a later fireplace with remains of an iron range in situ. Door jams in situ with iron hinges visible.
1459	6	Concrete floor surface, modern. L: 5m, W: 4.5m, D: 0.3m
1460	6	Remains of window in W elevation of building 6.
1461	6	Doorway on the NW facing wall of structure 6. L: 0.9m, W: 0.6m, D: 0.6m
1462	6	Alcove in the NE facing wall of structure 6, possible fireplace. L: 0.8m, W: 0.59m, D: 0.7m
1463	6	Entrance/doorway on the SE facing wall of structure 6. L: 1.1m, W: 0.88m, D: 0.4m
1464	7	Modern sandstone flag surface in building 7.
1465	7	Alcove in NE facing wall of structure 7. Contains cast iron range cooker. Possibly blocked doorway? 2 courses high, mortar bonding. L: 1.1m, W: 1m, D: 0.7m
1466	8	Black course cinder deposit with gravel and coal dust. Surface of coal shed? L: 3.5m, W: 3.0m, D: 0.3m
1467	8	Concrete floor surface to SW of structure 8. Modern? L: 2.20m, W: 1.1m, D: 0.2m
1468	Rear	Surface of cobbles running along access track, adjacent to buildings 3, 4, 6-8.
1469	Rear	Dark blackish grey brown sandy silt. Contains late pot. Fairly recent deposit above drain [1476]. L: 6m, W: 0.36m, D: 0.7m
1470	Rear	Compact deposit of crushed sandstone and mortar cladding. Fragments are 0.07m x 0.05m x 0.05m. L: 5m, W: 0.11m, D: 0.42m
1471	Rear	Fill of cut [1358]. Contains occupation debris including pipe fragments, red brick,

		charcoal, pottery and glass. L: 5m, W: 0.47m, D: 0.33m
1472	Rear	Yellowish grey brown sandy silty clay containing pot, charcoal and sandstone fragments. Fill of drain [1356], runs NW-SE. W: 0.5m, D: 0.25m
1473	Rear	Cut of drainage ditch. Contemporary to (1352)/(1507)? Runs NW-SE. W: 1.3m, D: 0.3m
1474	Rear	Grey brown, gravelly sandy silt. Contains pot fragments and glass. Fill of [1473]. W: 1.3m, D: 0.3m
1475	Rear	Greyish yellow, sandy silty clay. Contains pipe fragments, red drain and charcoal pressed into surface. Possibly natural. W: 0.7m, D: 0.13m
1476	Rear	NW-SE running red ceramic drain. Parallel with back wall of 1C. Lined by capstones lying on ledge. Replacement of older culvert? W: 0.15m. D: 0.73m
1477	Rear	Dark black brown, clay sandy silt, medium compaction. Contains glass. Fill of [1506]. L: 4m, W: 0.3m
1478	West	Light brown silty clay layer above natural. Contains burnt material.
1479	3	Window space in [1436]. Surviving lintel suggests window was within a recess. W: 1.19m, D: 0.8m
1480	West	Possible surface of rounded pebbles, 0.03m-0.08m, compressed into natural. Same as (1312). Contained pottery pressed in with stones.
1481	3	Compacted floor surface covering cobbles [1448]. Make-up floor level. Remains of wooden floor found laid on top. D: 0.3-0.4m
1482	3	Black, compacted layer of cinders/coal with gritty silt. Contemporary with construction of byre/cobbled area. D: 0.1-0.2m
1483	Rear	Cut of drainage ditch. Most likely same as [1473] to E. W: 0.2m, D: 0.66m
1484	Rear	Fills of drainage ditch [1483]. Similar to (1485) and (1486). W: 2m?, D: 0.66m
1485	Rear	Fills of drainage ditch [1483]. Similar to (1484) and (1486). W: 2m?, D: 0.66m
1486	Rear	Fills of drainage ditch [1483]. Similar to (1484) and (1485). W: 2m?, D: 0.66m
1487	Rear	Stone culvert. Well constructed and substantial. Inscription on capping stone possibly dates construction to 1813. W: 0.9m, D: 0.85m
1488	Rear	Mid brown sandy loam. Fill above culvert [1357]. W: 0.9m, D: 0.85m
1489	Rear	Brown sandy silt. Within culvert [1357]. Contained pipe bowl and stem from 19 th century, plus lots of pot and glass. W: 0.3m, D: 0.16m
1490	Rear	Crushed sandstone set in mid brown silty sand. Track way surface? Similar to (1353). W: 0.53m truncated, D: 0.1m
1491	Rear	Mixed occupation deposit cut by [1487]. Relates to earlier occupation predating extension. W: 0.53m truncated, D: 0.15m
1492	Rear	Fine sandy silt deposit, orangey brown. Natural? No artefacts and cut by culverts. W: 0.53m truncated, D: 0.15m
1493	Rear	Small grey rounded pebbles in compact grey clay. Natural. Cut by culverts. W: 0.53m truncated, D: 0.15m
1494	Rear	Cut of culvert [1495]. Probably runs into [1357]. L: 1.5m exposed, W: 0.8-1m, D: 0.7m
1495	Rear	Culvert, well constructed with yellow sandstone blocks. Similar to [1357]. L: 1.5m exposed, W: 0.6-0.7m, D: 0.4m
1496	Rear	Mixed grey brown sandy loam fill above culvert [1495]. Contains pot, glass etc. Brick and mortar throughout. L: 1.5m exposed, W: 0.8-1m, D: 0.7m
1497	Rear	Fine silty sand with no artefacts. Represents silting up of culvert [1495]. L: 1.5m exposed, W: 0.38m, D: 0.3m
1498	Rear	Cut of ditch with modern ceramic drain in bottom. Possibly cut was of older culvert replaced by pipe. W: 0.4m, D: 0.7m
1499	Rear	Dark brown sandy loam containing pot, glass and tile, etc. Fill of drain. Relatively

		modern. W: 0.4m, D: 0.7m
1500	Rear	Original cut for wall and culvert. Related to [1358]? W: 0.28m, D: 0.42m
1501	Rear	Brown black sandy loam containing pot, glass, etc. Fill of [1500]. Same as (1471). Heavily disturbed by possible re-cut. W: 0.28m, D: 0.42m
1502	Rear	Deposit of sandstone rubble. Unclear relationship with [1428] and (1427). Represents possible wall demolition, or culvert.
1503	3	Remains of sandstone wall running NW-SE. Dressed blocks with yellow/brown mortar. Continuation of [1443]? L: 9.5m, W: 0.6m
1504	4	Possible window space in [1446] on NW outer facing wall. Visible on 19 th century photo.
1505	4	Sandstone block within [1446], truncated by roots. Possible window space where tree later grew. Matches 19 th century photo.
1506	Rear	Wall running NW-SE in 1D, not excavated. Later extension to house along with room 1C. See (1477). L: 4m, W: 0.3m
1507	Rear	Dark brown sandy loam build up around cobbles (1352). L: 5m, truncated by drain. D: 0.12m
1508	1A & B	Remains of inner skin of wall, within inner wall (1371) of main house. Brick structure with concrete/plaster rendering. Lower edge of concrete shows the level of the most recent floor (also in room 1B).
1509	1B & 2A	Door between 1B and 2A. part of modifications (1400) and poss. Contemporary with patching around doors 1383, 1375, 1372 etc.
1510	1D	Door into 1D from rear porch area. Connected by wooden steps.
1511	5	Sandstone rubble wall built to uneven courses, bonded with grey mortar.
1512	Garden	Remains of stone boundary wall for the garden/orchard area adjacent to the access track.
1513	5	Red brick wall/cill in the southwest corner of building 5. possibly used as a cill for the wooden floor (since removed).
1514	5	Red brick inner wall, similar to 1513, used as cill to support floor.
1515	4	Drain groove within cobbled surface 1448.
1516	1	Back entrance to the main house.
1517	9	Building built with double brick skin and concrete floor with a central room and smaller stores to each side.
1518	12	Brick built with concrete floor.
1519	13	Brick built with concrete floor.

1.2 Drawing Register

Drawing Number	Description
1	East facing section of slot at east side of terrace.
2	Plan of rear area of Garlet House. Pre-ex.
3	Post-ex plan of area at west side of Garlet House.
4	Post-ex plan of area at west side of Garlet House.
5	South East facing section through cobbled area at rear of Garlet House.
6	Plan of slot through cobbled area at rear of Garlet House.
7	Plan of area at rear and west of Garlet House.
8	Plan of slot at rear and west of Garlet House.
9	Section through slot at rear and west of Garlet House.

1.3 Photograph Register

Shot No.	Print	Slide	Direction Facing	Description
1	1/1	1/1		ID shot
2	1/2	1/2	SE	NE facing wall [1436] of structure 3 showing door [1441] (outside)
3	1/3	1/3	W	E facing wall [1436] of structure 3 (outside)
4	1/4	1/4	NW	SE facing wall [1436] of structure 3 (outside)
5	1/5	1/5	SW	NE facing wall [1511] of structure 5 (outside)
6	1/6	1/6	SE	NW facing wall [1446] of structure 4 (outside)
7	1/7	1/7	NW	SE facing wall [1511] of structure 5 (outside)
8	1/8	1/8	NE	SW facing wall [1511] and brick steps [1452] of structure 5 (outside)
9	1/9	1/9	NE	SW facing wall [1446] of structure 4 and building 17 foundations [1451] (outside)
10	1/10	1/10	SE	NW facing wall [1446] of brick and stonewall between structure 4 and 6. Building 17 [1451] and steps [1452]
11	1/11	1/11	NE	Within structure 7 [1421]
12	1/12	1/12	NE	SW facing wall [1443] of structure 11 (inside)
13	1/13	1/13	NW	SE facing wall [1457] of structure 6 showing entrance [1463] (outside)
14	1/14	1/14	NW	SE facing wall [1457] of structure 7 (outside)
15	1/15	1/15	NW	SE facing wall [1457] of structure 8 (outside)
16	1/16	1/16	SE	NW facing wall [1457] of structure 8 (outside)
17	1/17	1/17	SE	NW facing wall [1457] of structure 8 and structure 18 [1467] (outside)
18	1/18	1/18	SE	NW facing wall [1457] of structure 7 (outside)
19	1/19	1/19	SE	NW facing wall [1457] of structure 6 showing entrance door [1461] (outside)
20	1/20	1/20	SW	NE facing wall [1457] and steps [1452] of structure 6 (outside)
21	1/21	1/21	NW	SW facing wall [1457] of structure 8 showing NW wall and blocked door [1465] (inside)

22	1/22	1/22	NE	SW wall with detailed shot of blocked door [1465]
23	1/23	1/23	SE	NE and NW wall [1457] and range in doorway [1465] of structure 7 (inside)
24	1/24	1/24	SW?	Detailed shot of NE and NW wall [1457] and range in doorway [1465] of structure 7 (inside)
25	1/25	1/25	NE	SW and facing wall [1457] and range in doorway [1458], of structure 6 (inside)
26	1/26	1/26	NE	Detail shot of SW facing wall [1457] and range in doorway [1458], of structure 6 (inside)
27	1/27	1/27	NW	Detail shot of window [1460] on SE facing wall [1457] of structure 6
28	1/28	1/28	NW	Detail shot of doorway [1461] on SE facing wall [1457] of structure 6
29	1/29	1/29	SW	Detail shot of doorway [1463] on NE facing wall [1457] of structure 6
30	1/30	1/30		Detailed shot of possible door [1458] on NE facing wall [1457] (structure 6)
31	1/31	1/31	SW	NE facing wall [1443] of structure 11 (outside)
32	1/32	1/32		Void
33	1/33	1/33	SE	NW facing wall [1511] of structure 5 (inside)
34	1/34	1/34	SW	NE facing wall [1511] and brick wall [1514] of structure 5 (inside)
35	1/35	1/35	NW	SE facing wall [1511] and door [1453] of structure 5 (inside)
36	1/36	1/36	NW	Detail shot showing features, SW facing wall [1511] and door [1445], structure 5 and 3
37	1/37	1/37	NW	Detail shot showing features, SW facing wall [1511] and door [1445], structure 5 and 3
38	1/38	1/38	NW	Detail shot of previous floor level and brick wall [1513] structure 5
39	1/39	1/39	NW	Detail shot of previous floor level and brick wall [1513], structure 5
40	1/40	1/40	SW	NW facing wall [1511] with detail of doorway [1453], structure 5
41	2/1	2/1		ID shot
42	2/2	2/2	SW	NE facing wall [1446], surface [1448] and culvert [1450] of structure 4 [inside]
43	2/3	2/3	SE	Culvert [1450] in structure 4 (SW end) (inside)
44	2/4	2/4	SE	NW facing wall [1446] featuring entrance [1447], structure 4
45	2/5	2/5	SE	NW facing wall [1446] showing door [1445] and drain [1515] structure 4
46	2/6	2/6	SE	Cobbled surface [1448] drain [1515] and wall [1449] of structure 4
47	2/7	2/7	SE	Wall foundations [1449] next to cobbled surface (structure 4)
48	2/8	2/8	NW	SE facing wall of structure 4 (inside)
49	2/9	2/9	SE	Staircase [1452] in building between structure 4 and 6
50	2/10	2/10	SE	Track way [1468] in front of structure 4
51	2/11	2/11	NW	General shot of structure 9

52	2/12	2/12	NE	Structure 18 SW of structure 8
53	2/13	2/13	SW	Fire place [1454] and door [1453] on the NE facing wall in structure 5
54	2/14	2/14	SW	NE facing wall corner connecting to NE facing wall [1511] of structure 5
55	2/15	2/15	NE	Culvert in structure 5 running NE-SW
56	2/16	2/16	NE	SW facing wall [1511] of structure 5 showing older doorway [1441] and alcove [1440]
57	2/17	2/17	NE	Detail of alcove [1440] on the SW facing wall [1511]
58	2/18	2/18	SE	NW facing wall [1436] and door [1442] of structure 3
59	2/19	2/19	SE	Fireplace [1444] on SW facing wall [1436], structure 3
60	2/20	2/20	SE	Window [1516] and door [1442] (later) on the NW facing wall [1436] of structure 3
61	2/21	2/21	NW	SE facing wall [1436] of structure 3 (outside)
62	2/22	2/22	NW	Doorway [1437] on SE facing wall [1436] of structure 3
63	2/23	2/23	NW	NW window [1439] on SE facing wall [1436] of structure 3
64	2/24	2/24	S	Slot through [1363] and [1416], W of house
65	2/25	2/25	W	Slot through [1363], W of house
66	2/26	2/26	NW	Shots of inscribed stone - capstone of culvert [1357]
67	2/27	2/27	NW	Window slot [1504]
68	2/28	2/28	SW	Window slot [1505]
69	2/29	2/29	SW	Wall running NW-SE [1503] in structure 3
70	5/1	5/1		ID shot
71	5/2	5/2	E	Cobbled surface [1313] room A, building 1
72	5/3	5/3	E	Cobbled surface [1313] room A, building 1
73	5/4	5/4	W	Cobbled surface [1313] room A, building 1
74	5/5	5/5	E	Orange/brown clay [1310] room B, building 1
75	5/6	5/6	W	Orange/brown clay [1310] room B, building 1
76	5/7	5/7	NE	SW facing revetment wall front [1321], [1323], [1324]
77	5/8	5/8	N	SW facing revetment wall front [1321], [1323], [1324]
78	5/9	5/9	NW	SE facing revetment wall side [1324] and [1323]
79	5/10	5/10	E	SW facing revetment wall side [1321]
80	5/11	5/11	NE	Structure 10 at SE end of revetment wall [1324], structure 10
81	5/12	5/12	W	E facing section of terrace
82	5/13	5/13	W	E facing section of terrace
83	5/14	5/14	W	Cobbles [1348] base of trench along W wall of house
84	5/15	5/15	E	Cobbles [1348] base of trench along W wall of house
85	5/16	5/16	E	General shots building 1
86	5/17	5/17	NE	General shots W of building 1
87	5/18	5/18	W	General shot of cobbled track N of house
88	5/19	5/19	E	General shot of cobbled track N of house
89	5/20	5/20	E	Room 1C general
90	5/21	5/21	E	Room 1C general
91	5/22	5/22	S	Room 1C flagstones [1403]
92	5/23	5/23	W	Room 1C general, concrete floor [1402]
93	5/24	5/24	SE	Gatepost to main house, part of [1371]
94	5/25	5/25	SW	Foundation wall [1363] and crushed sandstone surface [1364] outside of main house

95	5/26	5/26	NW	Remains of possible coal shed [1361] outside main house
96	5/27	5/27	E	General shot showing gate post and floor foundation wall
97	5/28	5/28	N	N-S running trench to W of main house
98	5/29	5/29	S	N-S running trench to W of main house
99	5/30	5/30	NW	Room 2A
100	5/31	5/31	N	Room 2A and rear wall [1388]
101	5/32	5/32	W	Room 2A and fireplace [1432]
102	5/33	5/33	NE	Tr. To east of terrace - cobbled surface deposit [1349]
103	5/34	5/34	SW	Slot in room 1B showing cobbles and surface
104	5/35	5/35	NW	Slot in room 1B showing cobbles and surface
105	5/36	5/36	NW	Modern sandstone slab floor surface between extension
106	5/37	5/37	N	Room 2C and wall [1390]
107	6/1	6/1		ID shot
108	6/2	6/2	E	Blocked up door [1395] in room 2C
109	6/3	6/3	NW	Post ex shot of bedrock and drain [1401] underneath ceramic slabs between rooms 2A and 2C
110	6/4	6/4	N	1st floor stairs [1382], from hallway
111	6/5	6/5	S	"Back door" [1516], concrete path [1434] and bricks [1433], building 1
112	6/6	6/6	S	"Back door" [1516], concrete path [1434] and bricks [1433], building 1
113	6/7	6/7	W	Room 1D (f)
114	6/8	6/8	W	Room 1D and door [1510] (f)
115	6/9	6/9	W	Room 1D and floor [1402] (f)
116	6/10	6/10	W	Room 1D and floor [1402] (f)
117	6/11	6/11	N	Room 1D rear wall [1387] elevation
118	6/12	6/12	N	Room 1D rear wall [1387] elevation
119	6/13	6/13	W	Room 1D detail of floor [1404]
120	6/14	6/14	W	Room 1D W wall [1387] internal elevation
121	6/15	6/15	W	Room 1D W wall [1387] internal elevation
122	6/16	6/16	SW	Room 1E wall [1387]
123	6/17	6/17	N	Slot through floor in room 1C
124	6/18	6/18	W	Slot through floor in room 1C E facing section
125	6/19	6/19	W	Slot through floor in room 1C E facing section
126	6/20	6/20	E	[1361]-[1370], cobbled area and foundations, structure 15, to W of house
127	6/21	6/21	W	[1361]-[1370], cobbled area and foundations, structure 15, to W of house
128	6/22	6/22	N	Area to W of house, including [1361]-[1370] and floor of structure 15
129	6/23	6/23	S	Area to W of house, including [1361]-[1370]
130	6/24	6/24	NE	[1421] within structure 7
131	6/25	6/25	NW	SE facing section - cobbled area rear of Garlet Pic A
132	6/26	6/26	NW	SE facing section - cobbled area rear of Garlet Pic B
133	6/27	6/27	SW	View of slot through cobbled area rear of Garlet
134	6/28	6/28	NE	SW facing section through culverts and drain [1357] [1495]
135	6/29	6/29	NE	SW facing section through culverts and drain [1357] [1495]

136	6/30	6/30	SW	Plan view of culverts and drains [1487] [1494]
137	6/31	6/31	N	Plan view of stones on cinders (1427) at rear [1428]
138	6/32	6/32	W	[1363] and [1416] to W of main house
139	7/1			ID shot
140	7/2		E	E inner elevation room 1C
141	7/3		E	Detail of phasing (as above) wall [1384] and [1371]
142	7/4		W	Outer elevation of same (as above) [1384] and [1371]
143	7/5		W	Inner elevation of (phasing) room 1D wall [1387] and [1371]
144	7/6		E	Inner (brick) wall of later (stud wall 1397) room 1D
145	7/7		W	Outer elevation of [1397] and join (butt) with [1371]
146	7/8		E	Phasing between wall [1387] and [1388]
147	7/9		S	Phasing between wall [1387] and [1390]
148	7/10		N	Phasing between wall [1371] and [1388]
149	7/11		N	Phasing between wall [1371] and [1389]
150	7/12		W	Phasing between wall [1388], [1387] and [1393]
151	7/13		N	Ext. elevation of [1503] and [1371] (S elevation) W portion [1373]
152	7/14		N	Ext. elevation of [1503] and [1371] (S elevation) door and window [1377-9]
153	7/15		N	Ext. elevation of [1503] and [1371] (S elevation) E portion [1376]
154	7/16		E	Ext. elevation of [1503] and [1371] (W elevation) N portion
155	7/17		W	Int. elevation of [1371] (W elevation) N portion (room 1A)
156	7/18		N	Int. elevation of [1371] (N elevation) W portion
157	7/19		N	Int. elevation of [1371] (N elevation) door [1372] and E portion
158	7/20		S	Int. elevation of [137] (S elevation) window [1377]
159	7/21		S	Int. elevation of [1371] (S elevation) window [1373]
160	7/22		N	Int. elevation of store [1383]
161	7/23		N	Int. elevation of [1371] and blocked window [1374]
162	7/24		N	Int. elevation of [1371] and blocked door [1375]
163	7/25		E	Int. elevation of [1373] (E elevation) and fire [1381], door [1509]
164	7/26		W	Ext. elevation of [1371], int. elevation of 2A and fire [1432]
165	7/27		N	Int. elevation of [1388], room 2A
166	7/28		S	Int. elevation of [1389], room 2A
167	7/29		N	Int. elevation of [1390], room 2C
168	7/30		E	Int. elevation of [1390], door [1395] and window [1396] in 2C
169	7/31		S	Int. elevation of [1390] in 2C
170	7/32		W	Int. elevation of [1387] [1388] and [1393]
171	7/33		S	Ext. elevation of [1390]
172	7/34		S	Ext. elevation of [1388]
173	7/35		W	Ext. elevation of [1390], door [1395] and window [1396]
174	9/1			ID shot
175	9/2		N	Ext. elevation of wall [1389]

176	9/3		W	Ext. elevation of wall [1397]
177	9/4		S	Ext. elevation of wall [1387] (room 2D)
178	9/5		S	Surfaces and walls at back door [1433], [1434] and [1516]
179	9/6		E	Int. surfaces and walls at [1384]
180	9/7		S	Ext. surfaces and walls at [1371] (room 1C)
181	9/8		N	Int. surfaces and walls at [1384] 1) W portion
182	9/9		N	Int. surfaces and walls at [1384] 2) E portion
183	9/10		E	Int. surfaces and walls at [1397] (room 1D)
184	9/11		S	Ext. surfaces and walls at [1371] (into room 1D)
185	9/12		W	Int. surfaces and walls at [1387]
186	9/13		S	E facing elevation of wall [1387] in room 1D
187	6/33	6/33		Furrow in garden in front of garlet
188	6/34	6/34		Garden looking towards outbuildings
189	6/35	6/35		Furrows in garden
190	6/36	6/36		Furrows in garden
191	6/37	6/37		Garden looking towards outbuildings
192	6/38	6/38		Garden looking towards out buildings

1.4 Sample Register

Sample Number	Context Number	Description
1	1478	Charcoal rich layer below floor slabs.
2	1324	Charcoal rich deposit within the layer of cobbles.
3	1325	Charcoal rich deposit within the layer of cobbles.

1.5 Finds Register

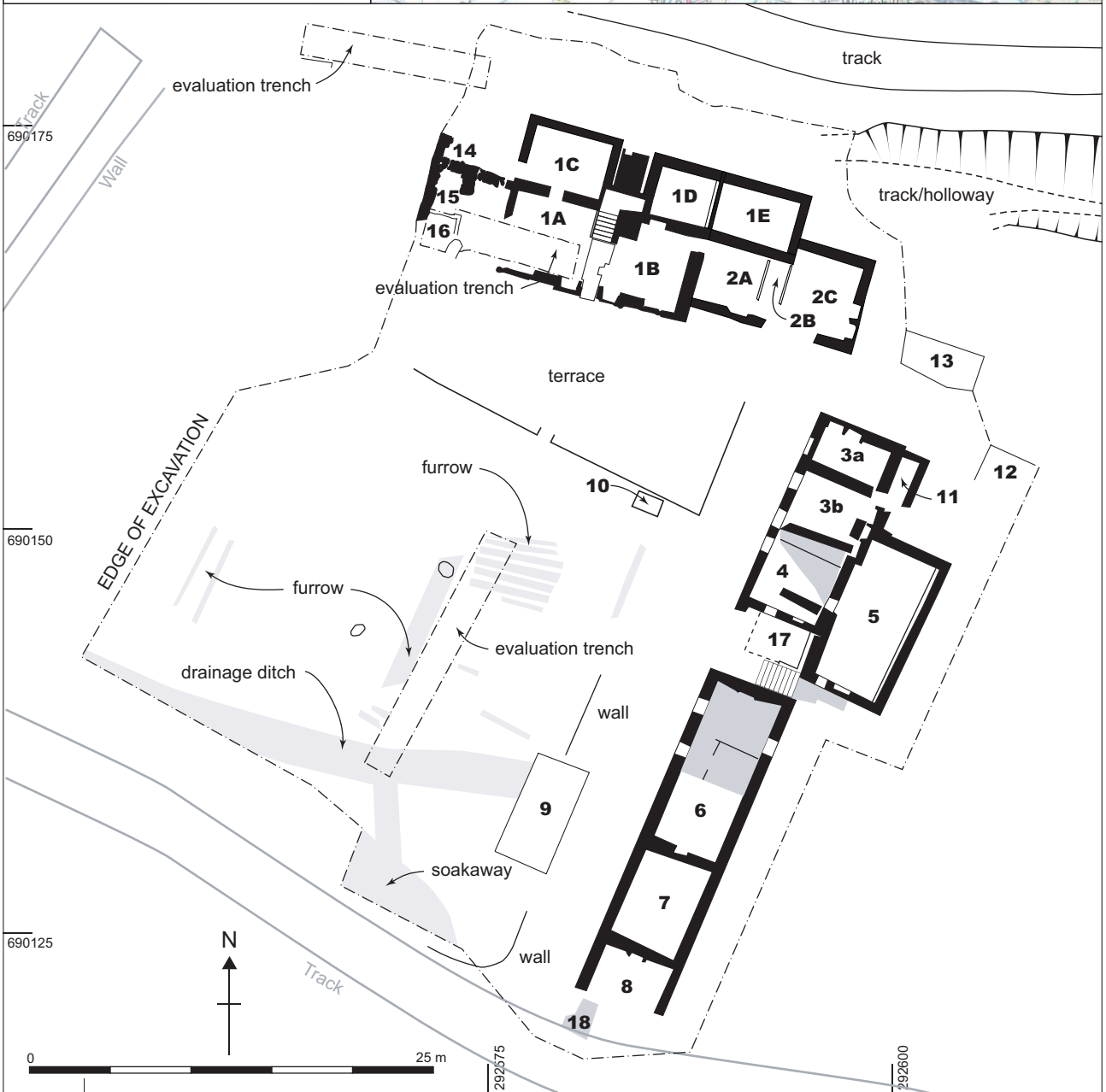
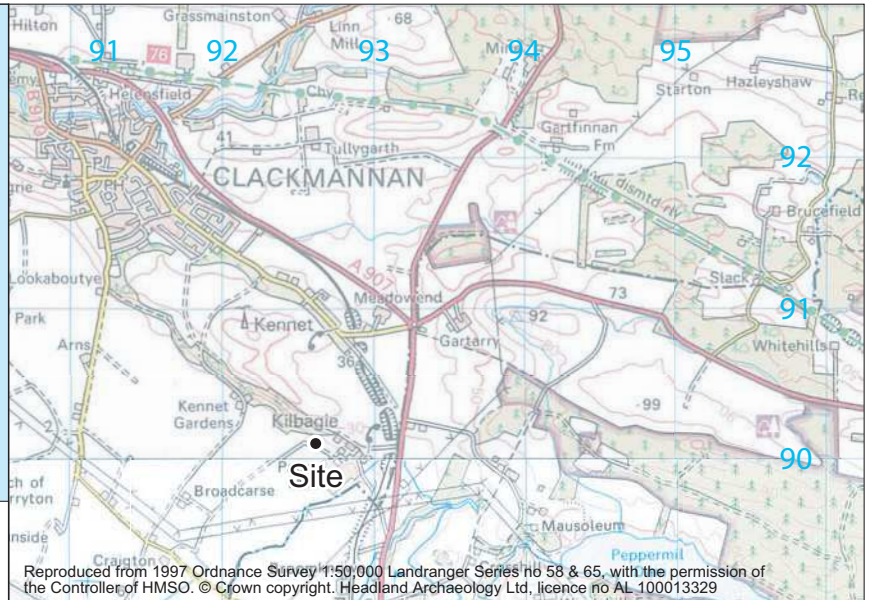
Site	Context	Material	Quantity	Description	Spot Date
Garlet	1324	Glass	1	Window sherd, laminating	17 th /19 th
Garlet	1324	Stone	1	Roof slate	16 th /20 th
Garlet	1331	Pottery	1	Post-med reduced, olive glazed	17 th /e.18 th
Garlet	1332	Clay Pipe	1	Bowl, Stirling heel stamp	L.17 th / e.18 th
Garlet	1332	Pottery	3	Post-med reduced, one orange glazed, others olive	17 th /e.18 th
Garlet	1333	Clay Pipe	1	Bowl sherd, heeled, moulded initials 'IC'?	17 th /e.18 th
Garlet	1339	Pottery	1	Post-med reduced, olive glazed, abraded	17 th /e.18 th
Garlet	1342	Pottery	1	Post-Med Oxidised, internally glazed	17 th /e.18 th
Garlet	1347	Pottery	1	Modern whiteware, pearlware?	L.18 th /19 th
Garlet	1360	CBM	3	Pan tile sherds	17 th /20 th
Garlet	1360	Fe	2	Nail and flat object	
Garlet	1360	Glass	6	Bottle sherds, green wine bottles, hand finished, also modern clear sherd	

Garlet	1360	Pottery	25	Modern whiteware, blue trans, sponge, creamware Modern redware, brown glazed, slip lined Modern stoneware, jar	19 th /20 th
Garlet	1362	Pottery	6	Modern whiteware, blue trans printed, rockingham Modern porcelain, painted	c.19 th
Garlet	1362	Pottery	1	Post-med Reduced	16 th /17 th
Garlet	1392	Glass	1	Bottle sherd, green	17 th /20 th
Garlet	1392	Pottery	2	Modern whiteware, sponge	19 th /20 th
Garlet	1405	Fe	2	Hinge strap, nail	
Garlet	1405	Glass	5	Bottle & vessel glass, green bottle sherds, mould blown, plain vessel rim	19 th /20 th
Garlet	1405	Glass	7	Window sherds, good condition	19 th /20 th
Garlet	1405	Pottery	2	Modern whiteware, blue painted, purple sponge	19 th /20 th
Garlet	1405	Pottery	1	Post-Med Reduced	17 th /e.18 th
Garlet	1416	Lithics	1	Flint fragment, burnt	
Garlet	1419	Lithics	1	Flint nodule fragment, burnt	
Garlet	1425	Glass	2	Green bottle sherds, including base	L.18 th / e.19 th
Garlet	1425	Pottery	7	Modern whiteware, creamware Modern redware, slip lined	18 th /e.19 th
Garlet	1469	Glass	1	Bottle base fragment, brown glass	19 th /20 th
Garlet	1469	Pottery	10	Modern whiteware, creamware, blue banded Modern redware, slip lined	18 th /19 th
Garlet	1471	CBM	3	Pan tile sherds	17 th /20 th
Garlet	1471	Fe	1	Nail?	
Garlet	1471	Glass	7	Bottle glass, including neck	L.18 th
Garlet	1471	Glass	1	Window sherd, laminating	17 th /19 th
Garlet	1471	Pottery	9	Modern whiteware, creamware, blue trans, green shell edged	L.18 th /19 th
Garlet	1472	Pottery	3	Modern whiteware, plain Modern redware, brown glazed	c.18 th
Garlet	1474	CBM	1	Pan tile sherd	17 th /20 th
Garlet	1474	Clay Pipe	1	Bowl sherd	19 th /e.20 th
Garlet	1474	Cu/Fe	1	Button/container? Round, slightly concave object, copper coated iron?	?
	1474	Fe	1	Flat object	
	1474	Glass	4	Bottle sherds, mould blown green bottles, clear bottle, lead glass stemmed vessel.	19 th /20 th
Garlet	1474	Pottery	38	Modern whiteware, blue trans, black trans, banded, sponge, creamware Rockingham teapot Modern redware, teapot? Modern stoneware, large jar	19 th /20 th
Garlet	1478	Pottery	3	PMO, small sherds, one rim TGE, small plain sherd	17 th /e.18 th

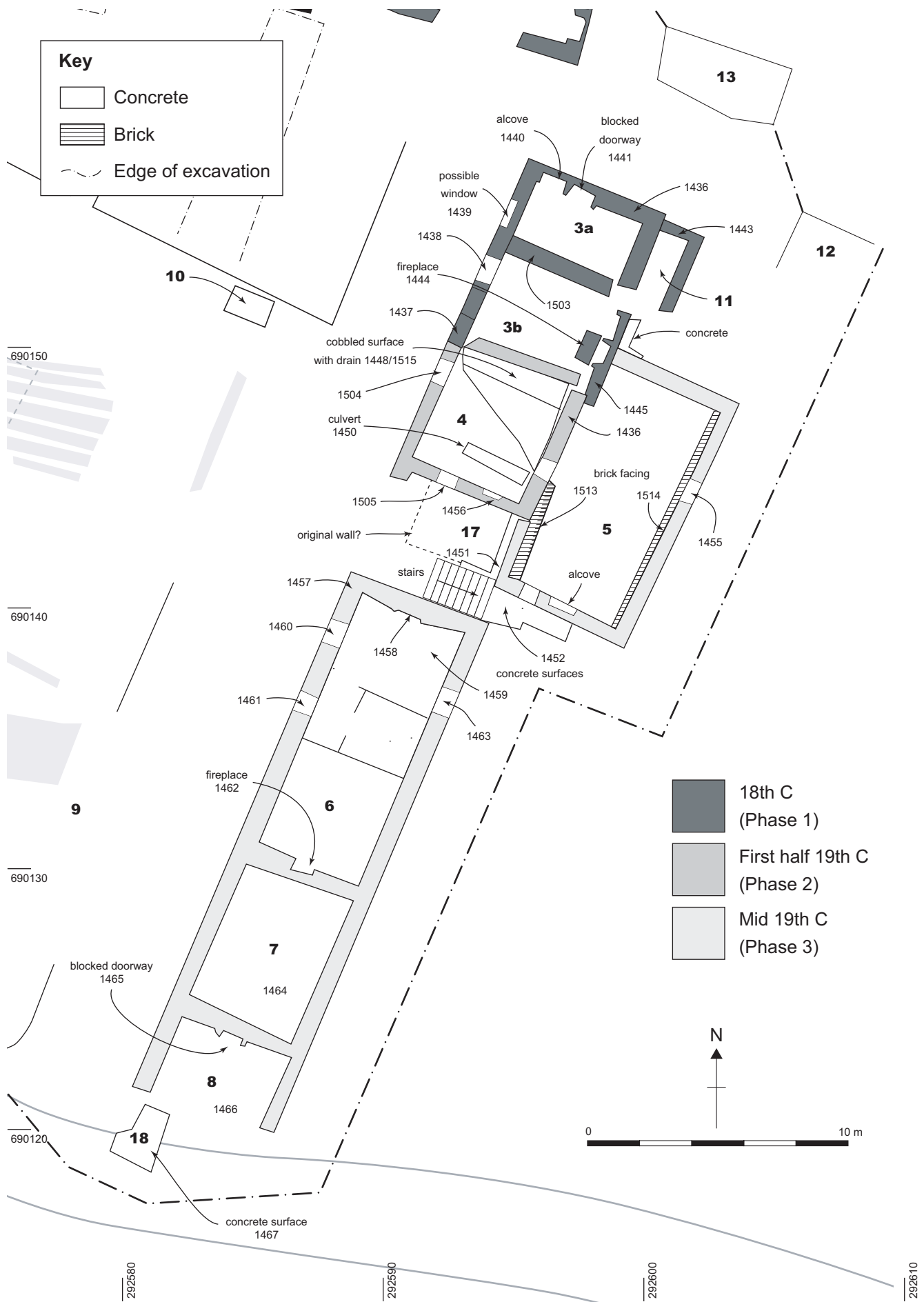
Garlet	1478	Pottery	10	PMO/R, mvc 2, including rim, small strap handle	17 th /e.18 th
Garlet	1481	Glass	2	Vessel glass, decorated with internal layer of streaky opaque red and white	19 th /20 th
Garlet	1482	Pottery	1	Modern white salt glaze, moulded dish rim	m.18 th
Garlet	1485	Fe	1	Nail?, large	
Garlet	1485	Glass	13	Bottle sherds, green wine bottles, hand finished, including base and two neck sherds	L.18 th
Garlet	1485	Pottery	26	Modern whiteware, creamware plates, blue trans printed Modern redware, large brown glazed jar sherds, small slip lined vessel	m-L.18 th
Garlet	1485	Stone	1	Roof slate, holed	16 th /20 th
Garlet	1489	Clay Pipe	1	Bowl, large, stamped stem 'Wm Youn- / ?ALES?'	19 th /e.20 th
Garlet	1489	Glass	6	Bottle sherds, green wine bottle base, hand finished, clear sherd, blue sherds	L.18 th / e.19 th
Garlet	1489	Glass	1	Window sherd, clear	19 th /20 th
Garlet	1489	Pottery	19	Modern whitewares, blue trans, sponge, banded Modern porcelain, plain Modern redware, brown glazed and slip lined	19 th /20 th
Garlet	1499	Glass	6	Bottle glass, including bases, mould blown and hand finished	L.18 th -19 th
Garlet	1499	Pottery	21	Modern whiteware, blue trans printed, blue sponge, blue shell edged, creamware, banded Modern redware, slip lined, brown glazed Modern stoneware, handle	18 th /19 th



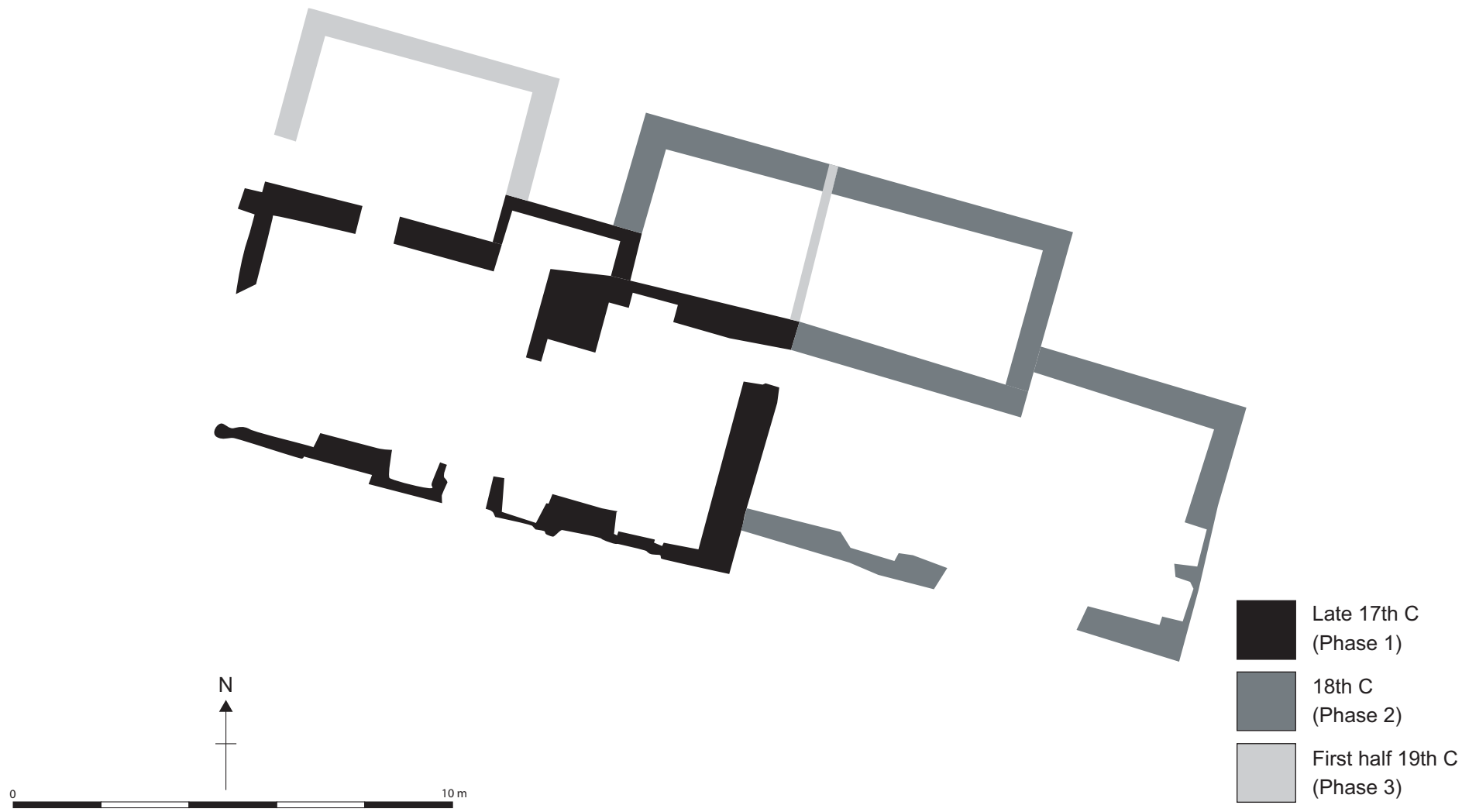
HEADLAND
ARCHAEOLOGY Ltd



UFC05-GLT: Figure 1 - Location and site plan (Main plan scale 1:400)



UFC05-GLT: Figure 3 - Plan of cottages (Scale 1:200)



UFC05-GLT: Figure 4 - Main House Phasing (Scale 1:200)



UFC05-GLT: Plate 1 - General shot, before clearance (facing S)



UFC05-GLT: Plate 2 - Front of house, showing terrace garden (facing N)



UFC05-GLT: Plate 3 - Rear of house showing surfaces and track (facing E)



UFC05-GLT: Plate 4 - Clearing the cottages (facing S)