

*UFC05 – MWE*

*Date: December 2006*

*Client: Historic Scotland*

*Upper Forth Crossing, Kincardine*

*Meadowend Farm, Kennet, Clackmannanshire*

*Data Structure Report for Archaeological Excavation*

**Contract Ref: HS/C/ROADS/3404**



---

**PROJECT SUMMARY SHEET (UFC05)**

<b>Client</b> Scotland for the Scottish Executive	Historic
<b>National Grid Reference</b>	NS 928 904
<b>Project Manager</b>	Russel Coleman
<b>Text</b>	Elizabeth Jones & Dan Atkinson
<b>Illustrations</b>	Jurgen van Wessel, Craig Williams & Linn Breslin
<b>Fieldwork</b>	Dan Atkinson, Eddie Bailey, Andy Bickett, Linn Breslin, Malcolm Corney, Roz Gillis, Samantha Hatrick, Colin Hewat, Andy Jones, Liz Jones, Mike Kimber, Dave Marcus, Emma Jane O'Riordan, Ali Robertson, Ben Savine, Katie Sludden, Tom Small, Katie Wardell, Jurgen van Wessel & Craig Williams
<b>Finds assessment</b>	Julie Franklin & Torben Bjarke Ballin
<b>Prehistoric pottery assessment</b>	Alison Sheridan & Trevor Cowie
<b>Environmental samples assessment</b>	Scott Timpany & Davie Masson
<b>Schedule</b> Fieldwork Report	February – April 2006 December 2006



## **Summary**

*Headland Archaeology was commissioned by Historic Scotland on behalf of the Scottish Executive to undertake an excavation at Meadowend Farm, Kennet, Clackmannanshire as part of the New Upper Forth Crossing, Kincardine. Evaluation of the road corridor (Atkinson & Jones 2006) indicated a concentration of prehistoric and medieval features at the northern end of the road corridor that would be affected by the proposed scheme. In total, an area some 4ha was topsoil stripped and all features exposed archaeologically excavated.*

### *Prehistoric Features*

*Over 2000 fragments of Neolithic and Bronze Age pottery were recovered from the site. Most of the pottery came from two groups of shallow pits and postholes. Pit Group 1 contained over 100 pits, some of which contained layers rich in charcoal. A number of heat-affected sandstone slabs, probably used as hearths, were also found in the area. Pottery was recovered from over one third of the pit and largely consisted of rims and body sherds of middle/late Neolithic Impressed Ware. The assemblage comprised a wide variety of decoration techniques including stab-and-drag ornament, fingernail impressions and finger pinching. A small number of early Neolithic sherds were also recovered.*

*Pit Group 2 comprised around 40 pits, almost half of which contained Neolithic pottery. A small polished stone axe was found in the area of the first group of pits and a rough-out for a larger axe was recovered from one of the second group. Both axes are made from similar igneous stone. The finds from these groups of pits date make this the earliest part of the site, dating to the later 4<sup>th</sup>/earlier 3<sup>rd</sup> millennium BC.*

*Nine circular structures were also identified. The most substantial was a roundhouse located near Pit Group 1 and measured 17m in diameter with an outer ring-groove and an entrance to the south-east with an extended porch. Inside the structure was a stone-lined hearth, located immediately opposite the entrance. Prehistoric pottery was recovered from deposits within the hearth. Approx 500 fragments of plain bucket-shaped middle/late Bronze Age pottery were recovered from a single pit that truncated the structure. A smaller roundhouse lay a few metres to the south-west and two further circular structures lay to the south of Pit Group 1 with one structure cut by the railway embankment and another structure which extended beyond the landtake.*

*Two large post-built roundhouses were found in the area near Pit Group 2. Both structures had long porches, one with an entrance to the south-east, the other to the north-west. A third post-built structure lay a short*

*distance to the south of the two porch structure and two further circular structures, although only partially surviving lay further to the north of the porch structures. Only very small amounts of pottery were recovered from these nine structures, and the majority of it was undiagnostic as to date. It is hoped that radiocarbon dating will enable more precise phasing of the structures.*

#### Medieval Features

*Two grain-drying kilns were found on site. These were both roughly keyhole-shaped in plan and each had a stone-lined bowl and flue. The bowls of both kilns were partly dug into an old stream channel, with the fire-pits at the lower end. Large quantities of burnt grain were recovered from thick charcoal deposits in the bowls of both kilns. 12<sup>th</sup>-15<sup>th</sup> century white gritty ware was also recovered from the fills of both kilns. A possible rectangular structure was found to the south-east of the kilns, its postholes contained similar pottery and it may be associated with crop-processing activities.*

*Broad rig cultivation was found across all areas of the site. Several field systems were evident from the changes in furrow alignment and at some point a larger area was taken in to cultivation once the grain-drying kilns and associated structures went out of use.*

**UPPER FORTH CROSSING****MEADOWEND FARM, KENNET, CLACKMANNANSHIRE – ARCHAEOLOGICAL EXCAVATION****CONTENTS**

1. INTRODUCTION
2. OBJECTIVES
3. METHOD
4. RESULTS
5. DISCUSSION
6. ACKNOWLEDGEMENTS
7. BIBLIOGRAPHY

- Figure 1: Site location  
Figure 2: Location of features at E end of site  
Figure 3: Location of features at W end of site  
Figure 4: Detail of Pit Group 1 and Structures 1 & 7  
Figure 5: Detail of Pit Group 2 and Structures 3, 4, 5, 6 and 8

- Appendix 1: Site registers  
1.1 Context register  
1.2 Drawing register  
1.3 Photographic register  
1.4 Sample register  
1.5 Finds register

Appendix 2: Finds assessment

Appendix 3: Environmental samples assessment





## **1. INTRODUCTION**

This report presents the results of an archaeological excavation at Meadowend Farm, Kennet, Clackmannanshire (NS 928 904; *Figure 1*). The site lies within the landtake for the New Upper Forth Crossing, which involves the construction of a new road and bridge across the River Forth at Kincardine together with slip roads and landscaping. Evaluation of the road corridor in December 2005 (Atkinson & Jones 2006) revealed features of prehistoric and medieval date concentrated within an area measuring c 2.1 hectares (*Figure 1*: Fields 1, 2 & 3). During the subsequent excavation, an additional area measuring approximately 2 hectares was stripped within Field 3 for the diversion of an existing main gas pipeline.

The excavation was commissioned and funded by the Scottish Executive and managed on their behalf by Historic Scotland. The site lies within the local authority of Clackmannan Council.

The site lies at the northern end of the new road scheme, to the south-east of the medieval burgh of Clackmannan and is situated within arable fields. The old Stirling to Kincardine railway line runs through the site, and is currently being reinstated. The site lies on glacial deposits at the foot of the Ochil Hills and the underlying geology is predominantly sand and gravel.

## **2. OBJECTIVES**

The main objective of the excavation was to preserve by record any significant archaeological remains lying within the landtake of the proposed development at Meadowend Farm.

The research aims identified in the mitigation proposals following the evaluation were to broadly examine the development of the landscape and human interaction from the prehistoric period through to the present day. Concentrations of negative cut features were identified during the initial site evaluation but few datable finds were recovered. The results had suggested that much of the activity was medieval but with at least some later prehistoric activity. However, the excavation has subsequently shown that most of the activity on the site was mid to late Neolithic in date with some later prehistoric and medieval activity.

## **3. METHOD**

Two 360° mechanical excavators with flat bladed ditching buckets were used to strip the excavation area under direct archaeological supervision. Topsoil and the 'B' horizon were removed and stored separately. The gas main diversion corridor (Areas G1-G4) was stripped separately from Fields 1-3 to fit in with the contractor's timetable. The areas beneath overhead lines were stripped by a JCB after the main excavation under watching brief conditions.

All features were hand cleaned to clarify their extent and planned using a Total Station linked to a *Penmap* digital mapping system. Plans at 1:20 and sections at 1:10 were drawn of more complex features. An overall site plan was recorded and tied into the National Grid.

Linear features were subject to a minimum 10% sample excavation and all pits and postholes were half-sectioned. A small number of furrows were sample excavated and some were removed where they were found to mask earlier features. Postholes and pits containing prehistoric pottery and those forming part of a clear structure were 100% excavated for artefact retrieval. Bulk samples of up to 40 litres were taken for flotation for carbonized remains where there was clear indication of good potential for such material; from postholes forming part of a clear structure; from features containing prehistoric pottery and from a representative sample of groups of similar or related features.

Colour slide, colour print and digital photographs were taken and all recording was undertaken on *pro forma* record sheets using the Headland Archaeology standard method.

## **4. RESULTS**

### **4.1 INTRODUCTION**

Three broad periods have been identified (Neolithic, Bronze Age and Medieval) although at this stage no detailed phasing has been undertaken. A full description of deposits is provided in Appendix 1 and a plan of all features is shown in *Figures 2 & 3*. Summary descriptions are provided below. Context numbers from 1-1185 are described in the evaluation report.

The soil profile in all fields was generally uniform, consisting of topsoil up to 0.40m in depth overlying mid reddish brown silty clay [2102] 0.1 – 0.4m deep. This 'B' horizon appears to be a deep agricultural soil formed as a result of rig and furrow cultivation, followed by a change to shallower modern cultivation of the upper level only. A sandy silt deposit in Field 2 [2320] beneath [2102] appeared to be a localised deposit filling a natural depression; a number of the features in Field 2 were cut into this material. A series of slots were

excavated through this deposit but no features were found beneath it. A polished stone axe (SF 206) was found on the surface of this deposit (see below). A layer of colluvial silty sand [5564] was identified beneath [2102] in the eastern part of Field 3, where the ground surface sloped downwards from west to east. A number of features were cut into this material, which was subsequently removed by machine, but no features were identified sealed beneath it.

## 4.2 NEOLITHIC FEATURES

### *Pit Group 1*

Two distinct concentrations of Neolithic pits were identified. Pit Group 1 was located to the south-east of Structure 1 and contained over 100 pits *Figures 2 & 4*. Small clusters of stake-holes were associated with some of the pits. A number of heat-affected sandstone slabs, probably used as hearths, were also found in the area. A clear line of pits was found running north-west to south-east across the area but no clear contemporary structures were identified associated with the pits on site. The fills of many of the pits were fairly homogenous, giving little indication as to their function. A number of the pits did however contain bands or layers of black silt.

Pottery was recovered from over one third of the pits. This largely consisted of rims and body sherds of middle/late Neolithic impressed ware, with a wide variety of decoration *Plates 2, 3 & 4*. A small number of early Neolithic sherds were also recovered. The assemblage contains some fairly large portions of vessels and a couple of near complete pots. All pits containing pottery were environmentally sampled, as were any clear pot contents; there was no evidence on site that any of the pots had been used for cremations.

The pits in this area were largely confined to an area of light brown silt [2320] overlying the natural gravel. This deposit appeared to be filling a natural depression or dip in the natural ground surface. A small polished stone axe (c60mm in length, SF 206; *Plate 7*) was found on the surface of this deposit.

### *Pit Group 2*

The second concentration of Neolithic pits and postholes, Pit Group 2, was found towards the western end of the site *Figures 3 & 5*). A number of the postholes contained clear post-pipes and packing stones. No clear structures were identified from the arrangement of pits and postholes. There appeared to be a number of larger pits defining the outside edge of the concentration with smaller ones in the middle.

This group contained around 40 pits, almost half of which contained Neolithic pottery including decorated fragments and rim sherds of impressed ware. A rough-out for a polished axe (c150mm in length, SF 300; *Plate 6* was recovered from one of the pits, which also contained pottery.

#### *Other features*

There were numerous other pits and postholes scattered over the rest of the site. The function of these was unclear but none appeared to form clear structures on site. Re-examination of concentrations of postholes during post-excavation and of the environmental evidence may enable a clearer interpretation of these features.

### 4.3 NEOLITHIC/BRONZE AGE FEATURES

#### *Summary*

Nine circular structures were identified. All these structures were identified during fieldwork; it is possible that further structures will be identified in post-excavation.

The most substantial of these was a large roundhouse (Structure 1) 17m in diameter with an outer ring-groove, internal posts and an entrance to the south-east. Pottery from the postholes has been provisionally dated to the Middle-Late Neolithic. Two other ring-groove structures (Structures 2 and 5) were very heavily truncated and contained no pottery. Structure 7 was a small possible roundhouse with ring gully located to the south of Structure 1.

Two large post-built roundhouses were found (Structures 3 and 4), both with long porches, one with an entrance to the south-east, the other to the north-west. No hearths were found within these structures but this might be because of heavier truncation of this part of the site. A third tentative post-built structure (Structure 6) had a hearth-pit located just outside the entrance – this had been filled with fire-cracked stones and charcoal. Structure 8 was a small post and stake built circular structure. Structure 9 consisted of a ring gully and postholes lying partly outwith the excavated area. Prehistoric pottery fragments were recovered from these structures.

#### *Detail*

##### *Structure 1 Figures 2 & 4; Plate 1*

Structure 1 was defined by a sub-circular ring-groove [2033], approximately 17m in diameter and up to 0.55m in depth. The entrance was defined by an elongated porch structure on the south-east side. This consisted of

two short slots extending outwards from the ring-groove terminals towards a set of paired posts c3m from the ring-groove. A short section of outer ring-groove [3087/3079] was traced for a short distance beyond these posts.

On the north-western side were the partial remains of a shallow gully or ditch [2257/2497]. This ran parallel to the ring-groove and comprised one section 11m in length and two shorter sections. The feature was 0.1m in depth and may have been for drainage.

Numerous postholes were found within the ring-groove, although a furrow running through the centre of the structure had heavily truncated and possibly removed some of these. A possible inner post-ring has been identified. Structure 1 truncated a Neolithic pit and there are a number of other features within the ring-groove that appear to pre-date it. There was no diagnostic pottery from the ring-groove itself.

There were also a number of shallow pits inside the ring-groove. Three large pits in the south-eastern part of the structure [2707, 2352, 2353] cut through both the ring-groove and associated postholes. These pits were associated with a number of stake-holes, suggesting they relate to a later structure. Two stone-lined hearths [2638, 2639] located immediately opposite the entrance were cut into one of these pits. A series of pits cutting the ring groove were also found on the southern side of the structure. The largest and latest of these [1128] was identified during the evaluation and produced large amounts of pottery. The pottery has subsequently been dated to the Middle/Late Bronze Age.

#### *Structure 2 Figure 2*

This comprised the eastern half of a furrow-truncated ring-groove [2673]; the western half continued beyond the landtake. The ring-groove was approximately 14m in diameter, survived up to 0.11m in depth and was filled with mid brown gravelly silt [2674]. There were five postholes inside the ring-groove [2066], [2844], [2846], [2773] and [2014] that may have formed an internal post ring for the structure. Pottery recovered from the postholes was identified as prehistoric with some Middle to late Neolithic sherds.

#### *Structure 3 Figures 3 & 5*

This was a post-built roundhouse consisting of two, possibly three, rings of posts. The entrance was on the north-west side and had an elongated porch structure. This consisted of two sets of paired posts [3450 and 3452] and [3455 and 3459]. These formed a porch structure c5m in length. The outer ring was made up of 11 posts and c14m in diameter. The postholes measured up to 0.3m in depth and were of varying diameters. Only one of the internal postholes produced pottery, which was prehistoric in date.

The inner ring consisted of nine posts, with a couple of additional posts slightly offset from the circle. It was approximately 7m in diameter with a central post [3743]. This post was c0.35m in diameter and 0.2m deep.

A possible third ring of posts was identified. This was represented by three postholes [3461, 3463, 3467] located about half way along the porch structure and a number of smaller postholes [3283, 3598, 3602, 3620, 3616] on the south-eastern side of the structure. A short section of ring-groove [3608] also belonged to this tentative third ring.

#### *Structure 4 Figures 3 & 5*

This was a post-built roundhouse similar in plan to Structure 3, but with an entrance facing the opposite direction, to the south-east. It also had an elongated porch. This was comprised of three sets of paired posts [5635 and 5673], [5637 and 5675] and [5639 and 5684]. Post [5675] was in a line of four posts, suggesting it had been repaired or replaced at some point. The porch was 7m in length and joined an inner ring of posts made up of 7 other postholes. The inner ring was c9m in diameter. There was no clear central post but seven postholes ran in a broad curve from east to west across the centre of the circle.

The outer ring of posts was not as well defined as Structure 3. It survived best on the north-eastern side and was made up of postholes [5680], [5694] and [5692]. A third possible ring, which would appear to join the central set of porch posts, was defined by postholes [3612], [3614], [3830], [3825] and [5670].

#### *Structure 5 Figures 3 & 5*

This comprised an incomplete ring-groove [3293] with a radius of 3.5m surrounding a central posthole [3306]. The ring groove survived up to 0.15m in depth and appeared to have been excavated in a series of connected slots. The slots were 1.5 – 2m in length and the terminal ends sloped gently upwards; the sides of the slots were comparatively steep. The feature was filled with charcoal rich silty sand [3294], suggesting the burning down of the structure. The central posthole was 0.12m deep and was filled with re-deposited natural [3307]; no finds were recovered from the fill. On the western side of the structure were two small postholes [3314] and [3316], which may be associated with the ring-groove. On the eastern side of the structure was a shallow pit [3308] and on the south-eastern side was a small posthole [3310]. Furrows were recorded cutting through the structure from east to west.

#### *Structure 6 Figures 3 & 5*

This was a group of postholes thought to represent the remains of another post-built roundhouse, although in

plan it was not as clear as Structures 3 and 4. It consisted of 10 postholes forming a circle approximately 9m in diameter. A possible entrance was identified on the north-western side; with postholes [3569] and [3684] forming the south-western side of a possible porch. Three postholes were found in the centre of the structure. A hearth pit [3637] filled with fire-cracked stones and charcoal waste [3636] was found just to the north of the possible entrance and is thought to be associated with the structure.

#### *Structure 7 Figures 2 & 4*

This comprised a shallow ring gully [2651/2671] 0.2-0.28m in depth and c7m long that defined the northern edge of a circular structure. Postholes were found around the edge of the gully. A series of postholes completed the roundhouse, which was approximately 8m in diameter. A shallow stone hearth [2555] filled with fire-cracked sandstone slabs was located roughly in the centre of the structure. Prehistoric pottery was recovered from three of the postholes.

#### *Structure 8 Figures 3 & 5*

This comprised a group of 5 postholes [3241, 3243, 3245, 3248 and 3253] forming a partial circle surrounding a central post [3251]. A group of stake-holes [3236] formed the possible eastern edge to the structure, which would have been approximately 4m in diameter. The postholes were between 0.22 – 0.35m in diameter and 0.13 – 0.26m in depth. Two [3248 and 3241] showed clear evidence for a post burnt *in situ*. The central post measured 0.28 by 0.22m and was 0.11m deep; the organic-rich upper fill [3241] may represent the remains of a post. No finds were recovered from the postholes. The six stake-holes were around 0.10m in diameter, up to 0.15m in depth and all tapered to a point.

#### *Structure 9 Figure 2*

This comprised a shallow curvilinear ring gully [2677/2782], which ran from south to north-east in a broad curve for c11m. A posthole [2679] was cut into its southern terminal; at the north-eastern end it continued outwith the excavated area. A series of postholes ran inside the gully parallel to the excavation edge. These features are thought to represent the remains of a possible rectilinear structure. No finds were recovered during the excavation but prehistoric pottery was recovered from the postholes during the initial evaluation.

## 4.4 MEDIEVAL FEATURES

### *Summary*

Although traces of rig and furrow were found across the site, the majority of the medieval activity was located in Field 1 *Figure 2*. The main focus of this activity was two grain-drying kilns at the eastern end of Field 1 *Plate 5*). The kilns had been cut into a natural south-to-north slope along the line of an old palaeochannel. Kiln 1 was located largely on the line of the old channel, while Kiln 2 lay on slightly higher ground with the bowl cut into the natural bank.

Kiln 1 was the earlier of the two and was roughly keyhole shaped in plan, with a clearly defined bowl, partly lined with stones. The flue ran northwards to a roughly defined fire-pit, which appeared to have made use of the natural course of the channel. The bowl was backfilled with ash and charcoal and the rest of the structure appeared to have silted up at a later date. Kiln 2 was a similar shape, with a stone lined bowl and partially lined flue. The fire setting area was again poorly defined but also appeared to have made use of the natural channel. The charcoal from the rake-out spread over a wide area, including part of the backfill of Kiln 1, indicating that this kiln was being used after Kiln 1 had gone out of use.

Two linear features are thought to represent boundary lines and a possible rectangular structure was found to the south-east of the kilns. The furrows in the field do not respect this structure, suggesting that they post-date it.

### *Detail*

#### *Kiln 1 Figure 2: Plate 5*

A broad, shallow palaeochannel [2211/2326] ran roughly north to south across the eastern part of Field 1. At the base of the channel was a layer of stones [2325], overlain by a silty deposit [2324]. Kiln 1 ran from south to north roughly along the same line as this channel and the bowl [2209] was cut into the silt. The kiln was roughly keyhole shaped in plan with the bowl measuring approximately 2m long by 1.5m wide. The bowl narrowed to form a short (0.6m long) flue, which led into a fire-pit, thought to be approximately 1m in length.

The bowl and part of the flue was lined with a number of large, flat sandstone slabs [2210]. These appeared to be the remains of a base for the bowl, perhaps to form a platform to spread the drying grain. The stones in the flue may be collapse from a covered flue structure; in each case it appears that the majority of stones are absent. Overlying the stones was a layer of charcoal and charred grain [2213], which was overlain by a layer of ash [2748]. A band of naturally deposited silt [2212] sealed this layer. Above this was a mottled layer of orange and black ash and charcoal [2112]; this deposit was initially the only evidence visible for the presence of the kiln. The ash and charcoal appeared to have been dumped, possibly derived from Kiln 2, and was sealed by a thick layer of sandy silt [2214], which initially obscured most of the evidence for Kiln 1.



The kiln was truncated along its length by a field drain and this, together with the meandering shape of the palaeochannel made the precise shape of the kiln difficult to determine at its northern end. Charcoal rake-out material from the firing [2213] was spread over a large area at this end and this action probably also had a detrimental effect on the shape of the fire-pit.

#### *Kiln 2 Figure 2: Plate 5*

Kiln 2 ran from south to north, immediately to the west of Kiln 1. The bowl [2103] was cut into the natural slope at the south end, while the possible fire-pit [2399] and a rake-out gully [2400] were cut into, and possibly re-used part of the palaeochannel (see above). The kiln was again roughly keyhole shaped in plan, with the circular bowl measuring 2.2m in diameter. This narrowed to a flue approximately 0.7m long and 0.6m wide. Although the possible fire-pit was recorded on site as being 6m in length, it is likely that the original shape of the cut was around 1.6m in length.

Three courses of rounded stones [2098] lined the cut. Filling the bowl and raked out into cuts [2399] and [2400] was charcoal rich silt [2101]. A number of stones [2421] overlying this deposit may represent collapse from the walls or superstructure of the flue. The kiln subsequently appears to have gone out of use, with layers of silt [2217/2219/2216/2218] and stone collapse [2215]. The wall of the kiln was partially robbed on the north-eastern side; subsequently this filled with silty clay [2100]. The kiln then appears to have been deliberately backfilled with clay and stones [2099]. As with Kiln 1 the extent of the fire-pit at the northern end of the kiln had been altered through raking-out and charcoal material had been spread over a wide area.

#### *Other medieval activity*

To the immediate east of Kiln 2 and running north-eastwards for c25m was a shallow gully [2108; not illustrated], filled with charcoal rich sandy silt [2109]. This material was thought to derive from the kilns and the feature may have acted as a boundary or pathway to the crop processing area. However, a fragment of white ceramic within the fill may suggest a later date. To the south-east of the gully and on the same alignment was a series of postholes and pits, forming a possible rectangular structure (Structure 10) *Figure 2*. The majority of the postholes/pits [2037/2078/2086/2093/2083/2079] were fairly substantial, over 0.5m in diameter, although they varied in depth from 0.15-0.47m. Medieval white gritty pottery was retrieved from the fills of [2037] and [2086]. Two smaller postholes [2088/2090] on the north-western side of the structure were far smaller, although this may be due to machine truncation. Posthole [2107] and slot [2110] formed a line parallel to the south-eastern edge of the structure and may relate to a possible entrance. Posthole [2081] is again fairly substantial but out of line with the other posts; it may represent an internal division. The function

of the structure is unclear but alignment with the gully and the dates of the pottery suggest it is contemporary with the kilns and may be related to the corn drying activities. This activity pre-dates the rig and furrow in this part of the site and the north-eastern corner of Structure 10 appears to have been lost through furrow truncation.

To the east of the kilns a curvilinear gully [2271/2273; not illustrated] ran roughly north-west to south-east for approximately 30m. No dating evidence was retrieved but it may represent another element of the medieval land division. A number of scattered postholes were also recorded in this area; one [2249] produced medieval pottery.

#### *Rig and Furrow (not illustrated)*

Traces of rig and furrow cultivation were found across all areas of the site. The furrows produced pottery ranging from medieval to post-medieval in date. The furrows were on average 9m apart (centre to centre) and confirm the pattern identified in the evaluation as that of broad rig (Dixon 1994).

There were also a number of Post-Medieval linear features identified including [2056], which ran parallel to the old road running between Fields 1 and 2; Ditch [2020] that ran parallel to this in Field 2; and [2296] a modern ditch in Field 1.

## **5. DISCUSSION**

### **5.1 NEOLITHIC PITS**

Initial appraisal of the pottery suggests that the pits belong to the earliest part of the site, late 4<sup>th</sup> to early 3<sup>rd</sup> millennium BC. The deposition in pits of pottery and other artefacts is seen to be widespread in the late 4<sup>th</sup>/early 3<sup>rd</sup> millennium BC (Whittle 1988). Similar pit groups have been found at Douglasmuir, where a small concentration of 23 pits and postholes were found to the east of a large Neolithic enclosure. Only three of the pits contained Neolithic pottery, but one also contained charcoal stained soil and burnt stones (Kendrick 1995), similar to some of the pits found during the excavation.

Excavations at Balfarg/Balbirnie also recovered Earlier Neolithic (4<sup>th</sup> millennium) pits with Plain Neolithic pottery, although not in large quantities. The pits are seen to represent the remains of a coherent complex of activities involving digging of pits and their careful backfilling, with pottery deposited carefully and deliberately (Barclay & Russell-White 1993). As at the present site, the pottery at Balfarg was often found

with charcoal or charcoal stained soil.

The function of the pits is unclear. Soil formation processes mean that the pit fills may bear little resemblance to their original appearance and that their use as rubbish pits may not be easily identified. The pits at Balfarg were considered to display 'a range of characteristics, some of which might imply a function more complex than the unelaborated disposal of domestic rubbish' (Barclay & Russell-White 1993: 166). Although this may suggest a ritual use, Whittle has drawn a contrast between public ritual and ritualised actions, which may structure daily life (Whittle 1988, cited in Barclay & Russell-White 1993).

At Grandtully (Perthshire), possibly ritually deposited Neolithic pottery was recovered from pits dug into a gravel terrace overlying a deposit of sand (Simpson & Coles 1990). This is comparable with the Group 1 Pits, which were mostly dug into sand filled depression over the gravel subsoil. This may have created a change in vegetation above ground creating a clearly demarcated area for the pits and possible rubbish disposal. The pits found during the present excavation had unweathered sides, and showed a lack of silting suggesting they were only open for a short period. The nature of the fills suggests domestic activity possibly associated with the roundhouses in the same areas. The pits are in the main not truncated by the roundhouse structures, and the lack of pottery from the structures means it is not possible to determine whether they are contemporary at this stage.

## 5.2 PREHISTORIC STRUCTURES

The two pit groups are associated with two separate groups of roundhouse structures. Although the pit groups are dated to the late 4<sup>th</sup>/early 3<sup>rd</sup> millennium, there was very little pottery recovered from any of the roundhouse structures. The Group 1 pits are largely associated with ring-groove or ring-gully and post built structures and the Group 2 pits with post built structures. This contrast may enable a phasing of the two settlement groups of the site at a later date. It is possible the two groupings represent small, nucleated farming settlements of different phases.

Although there is no clear dating material from the roundhouse structures there are a number of similar excavated examples, which have been dated to the later Neolithic or Bronze Age. Structures of double post ring construction were found at Blairhall Burn, comparable with Bronze Age examples. These also contained elongated porches, which are explained because of the removal of any traces of the slighter outer walls (Bewley 1994, cited in Strachan *et al* 1988). Structure 2 at Blairhall Burn bears closest resemblance to the post

built structures found during the excavation and contained pottery from the late Neolithic (Strachan *et al* 1988). Similar examples have also been excavated at Green Knowe, Peeblesshire (Feachem 1963, Jobey 1980a, cited in Strachan *et al* 1988).

Two circular post-built roundhouses recently excavated at Cheviot Quarry in Northumberland were dated to the Early Neolithic (Johnson & Waddington 2006). Both had a short porch similar to those excavated here and internal hearths. An alignment of pits was also found containing around 150 sherds of Neolithic pottery and stone tools and chips, forming elements of a single settlement.

A number of pit and posthole features were also recently excavated at Alloa, to the west of Kennet. These included a curvilinear post setting and curvilinear ditch as well as a number of rectangular structures (Mitchell 2006). The features produced pottery largely of Bronze Age date. It is possible that the site may be contemporary with some of the later activity on the present site, predominantly associated with the large quantities of Bronze Age pottery recovered from the pit to the south of Structure 1.

### 5.3 MEDIEVAL FEATURES

Several field systems are evident from the changes in furrow alignment as seen in Fields 1 and 2. The alignment of the furrows in Field 1 suggests at some point a larger area was taken in to cultivation once the corn drying kilns and associated structures went out of use. The kilns excavated appear to have succeeded each other, with the more substantially built Kiln 2 replacing Kiln 1.

The charred plant remains recovered from the samples suggests that the kilns may also have been used differently. The dump of ash filling the top of Kiln 1 contained large amounts of oats, but no wood charcoal. This suggests that peat was being used to fire the kiln. The type of fuel used also relates to the length of the flue, with a shorter flue suggesting the use of peat or turf (Scott 1951). The flue is shorter than that of Kiln 2. The ash deposit also contained fairly high quantities of oats but few other cereals were identified in this or other samples from this kiln.

The samples from Kiln 2 in contrast contained high quantities of oats, barley and wheat as well as large amounts of charcoal, some of which has been initially identified as possible roundwood (Timpany, below). Along with the presence of weed seeds in the samples this suggests that the kiln was fired with wood mixed with cereal and chaff. This would create more sparks and require a longer flue. The charred grain assemblage from the kilns is comparable to examples from other sites of the medieval period. The apparent

change in kiln types from a shorter to a longer flue and the apparent change in type of grains may reflect a change in the crop record at this time.

The undulating ground surface, while partly a consequence of the palaeochannel may also be representative of working areas or entrances to the kiln passages. Excavations at Chapelton in Angus identified a number of worn hollows adjacent to the kilns (Pollock 1985). The disturbed, uneven surface around the north end of Kiln 2 could be explained by the presence of burrowing vermin, commonly associated with grain processing (Pollock 1985).

Medieval kilns are generally found in close association with settlement sites with sunken kilns common on rural settlements (Holden 2006). It seems possible that Structure 10 to the east and the ephemeral features found to the west of the kilns during the evaluation may reflect traces of a small medieval settlement or complex associated with the crop processing activities.

## 6. ACKNOWLEDGEMENTS

Thanks to Jimmy Turnbull of Meadowend Farm for all his assistance during the excavation; Arbuckle Plant Hire, especially drivers Ewen McRobert and Lorne Taylor; Lorna Main of Stirling Council and Susan Mills of Clackmannanshire Museum Service for suggestions and support; Brian Healy of Transco; and Patrick Ashmore and Noel Fojut of Historic Scotland who monitored the work on behalf of the Scottish Executive. Thanks also to Simon Young and Alastair Rees, Jacobs.

## 7. BIBLIOGRAPHY

Atkinson, D & Jones, E 2006 *Upper Forth Crossing Kincardine Results of the Archaeological Evaluation*  
Headland Archaeology client report

Barclay, G & Russell-White, C J 1993 'Excavations in the ceremonial complex of the fourth to second millennium BC at Balfarg/Balbirnie, Glenrothes, Fife', *Proc. Soc. Antiq. Scot*, 123 (1993): 43-210

Cowie, T 1993 'A survey of the Neolithic pottery of eastern and central Scotland', *Proc. Soc. Antiq. Scot*, 123 (1993): 13-41

Dixon, P 1994 'Field Systems, Rig and Other Cultivation Remains in Scotland: The Field Evidence' in Smout, T C, & Foster, S C (eds) 1994 *The History of Soils and Field Systems*. Aberdeen.

Holden, T 2006 'The Corn-drying kilns at Hoddom', in C E Lowe 'Excavations at Hoddom, Dumfriesshire: An early ecclesiastical site in south-west Scotland', *Proc. Soc. Antiq. Scot.* (2006)

Johnson, B & Waddington, C 2006 'Cheviot quarry: a Neolithic village?' *Archaeology in Northumberland*, 16: 54-55

Jones, E 2003 *The Archaeology of Inchmarnock: Report 12 Excavation at Corn-drying Site 8, Inchmarnock: Interim Report* Headland Archaeology unpublished client report

Kendrick, J 1995 'Excavation of a Neolithic enclosure and an Iron Age settlement at Douglasmuir, Angus', *Proc Soc. Antiq. Scot.*, 125 (1995): 29-67

Longworth, I H 1967 'Further discoveries at Brackmont Mill, Brackmont Farm and Tentsmuir, Fife', *Proc. Soc. Antiq. Scot.*, 99 (1966-7): 60-92

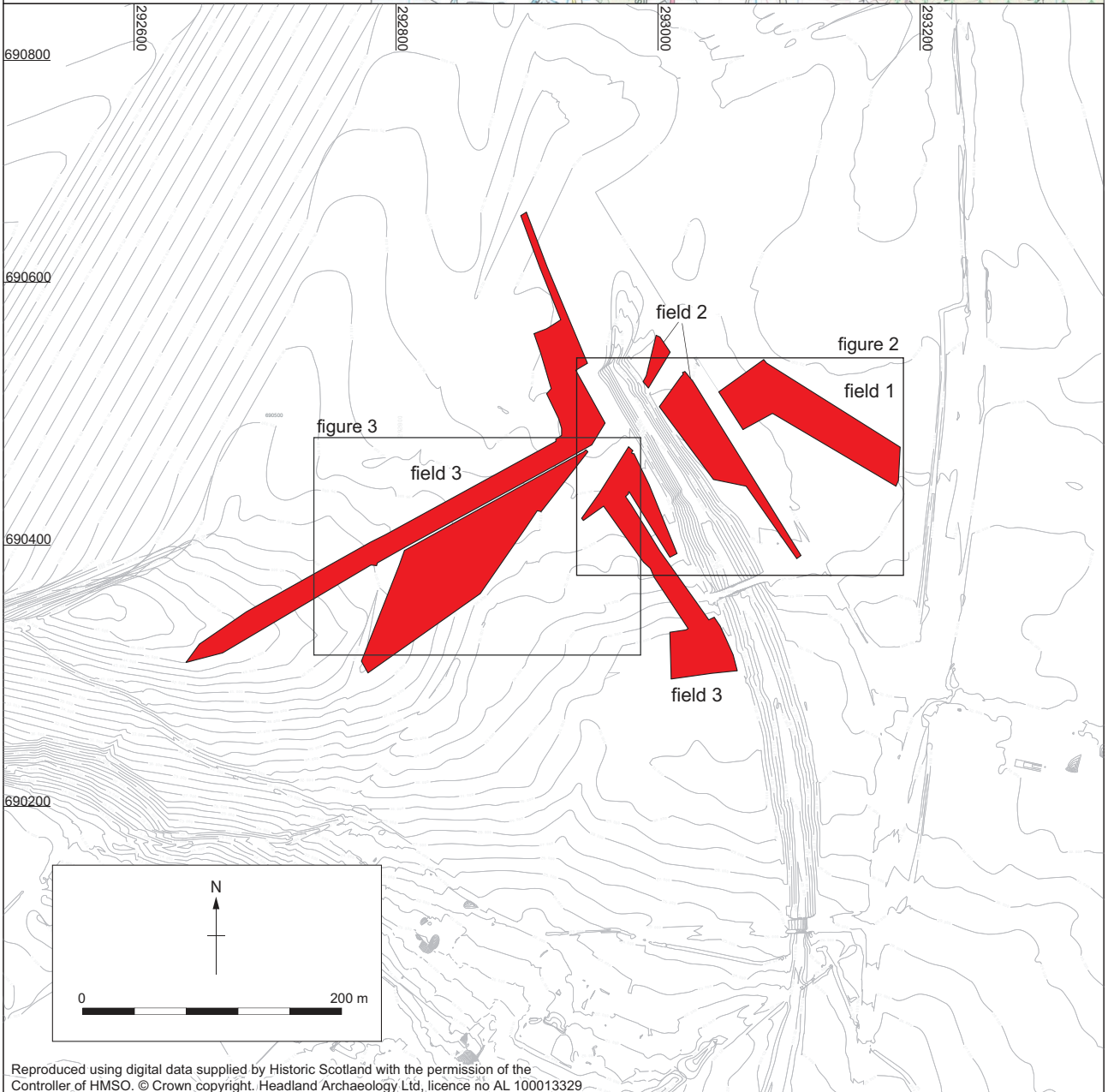
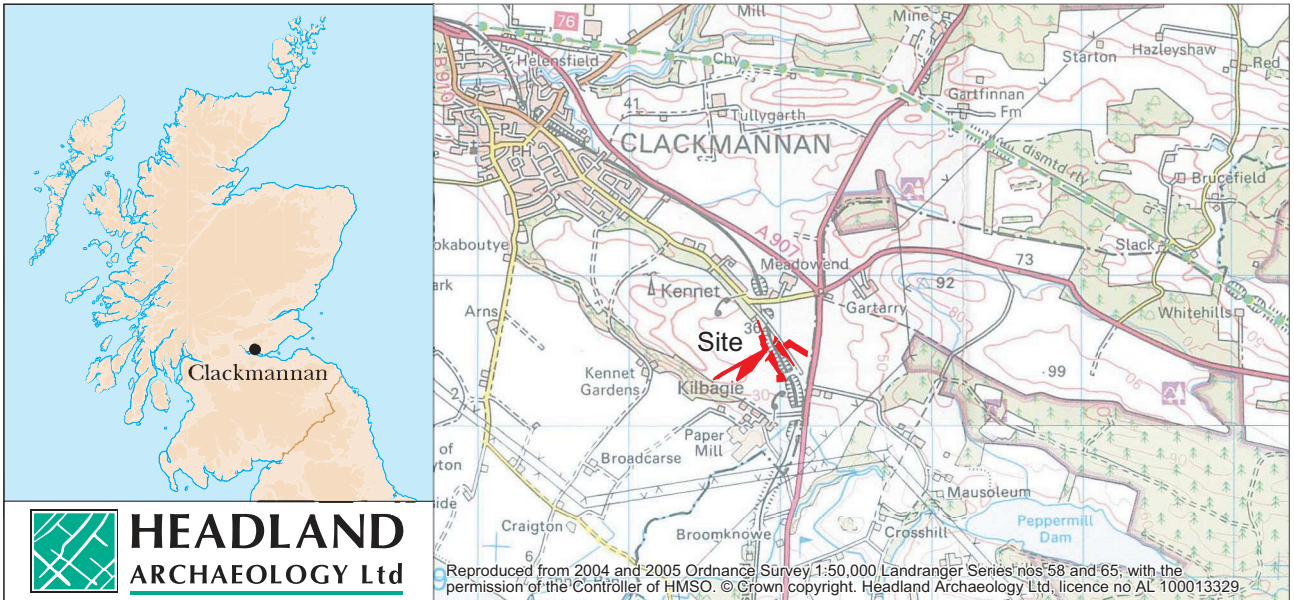
Mitchell, S 2006 *Alloa, Stirling and Clackmannanshire. Archaeological Watching Brief and Excavation*. CFA Archaeology client report no 1111

Pollock, D 1985 'The Lunan Valley Project: Medieval Rural Settlement in Angus' *Proc. Soc. Antiq. Scot.* 115, 357-399

Scott, L 1951 'Corn-drying Kilns' *Antiquity* 20 196-208

Simpson, D D A & Coles, J M 'Excavations at Grandtully, Perthshire', *Proc Soc. Antiq. Scot.*, 120 (1990): 33-44

Strachan, R, Ralston, I & Finlayson, B 1988 'Neolithic and later prehistoric structures, and early medieval metal-working at Blairhall Burn, Amisfield, Dumfriesshire', *Proc Soc. Antiq. Scot.*, 128 (1988): 55-94



Reproduced using digital data supplied by Historic Scotland with the permission of the Controller of HMSO. © Crown copyright. Headland Archaeology Ltd, licence no AL 100013329

Figure 1 - UFC05: Upper Forth Crossing, Meadowend Farm site location plan

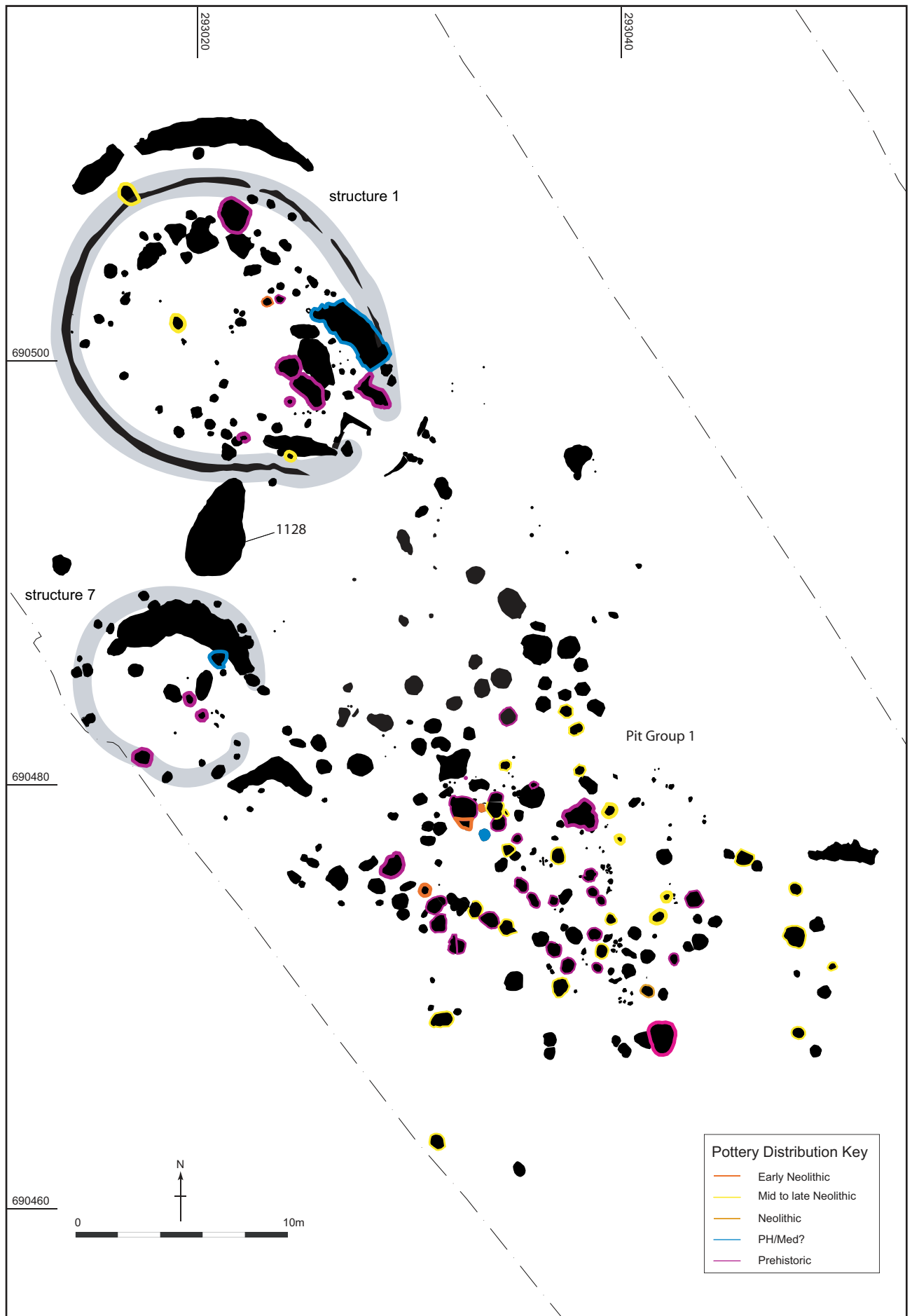


Figure 4 - UFC05 - Detail of pit group 1 and structures 1 and 7



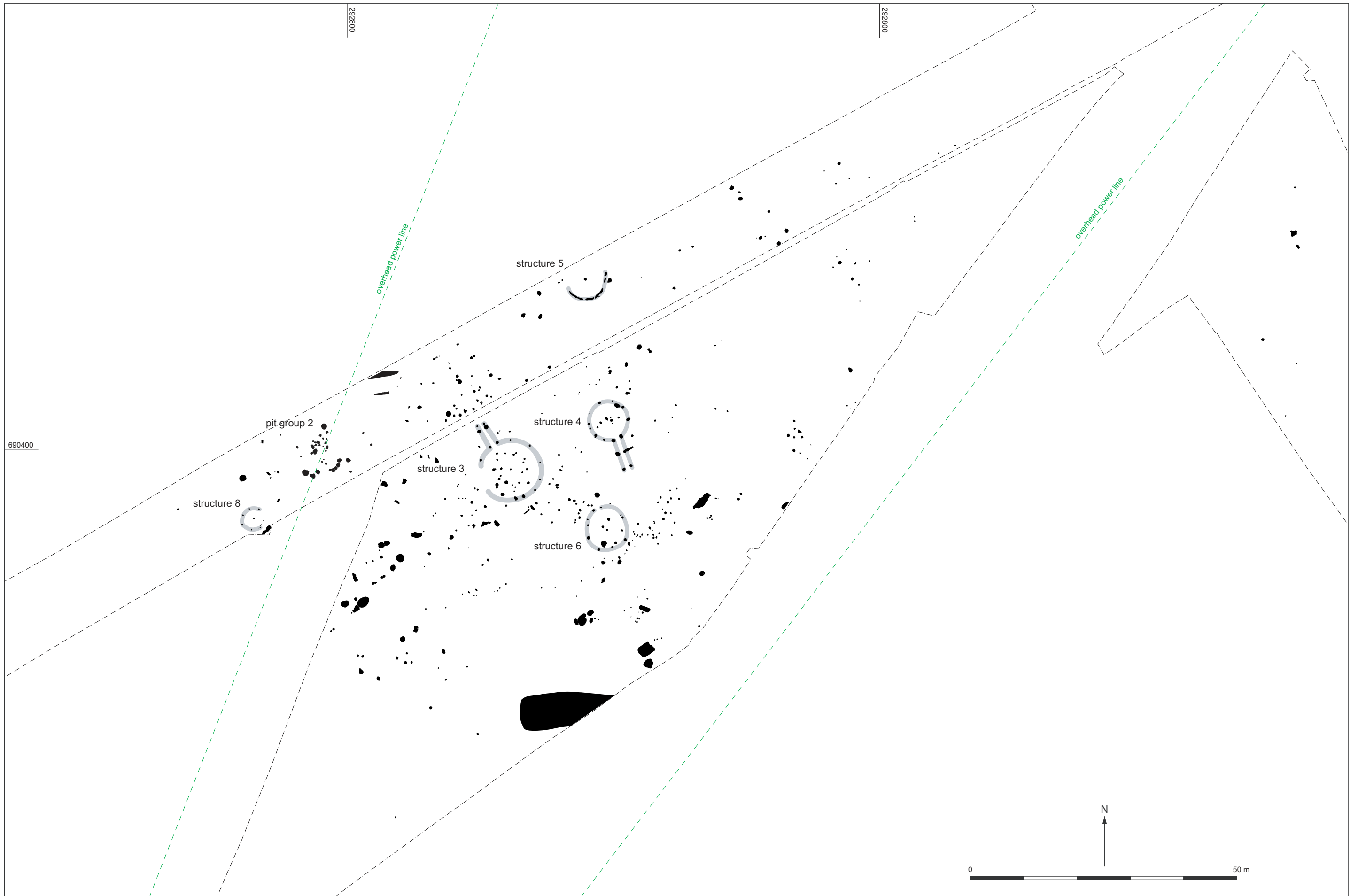


Figure 3 - UFC05 - Location of features at West end of site

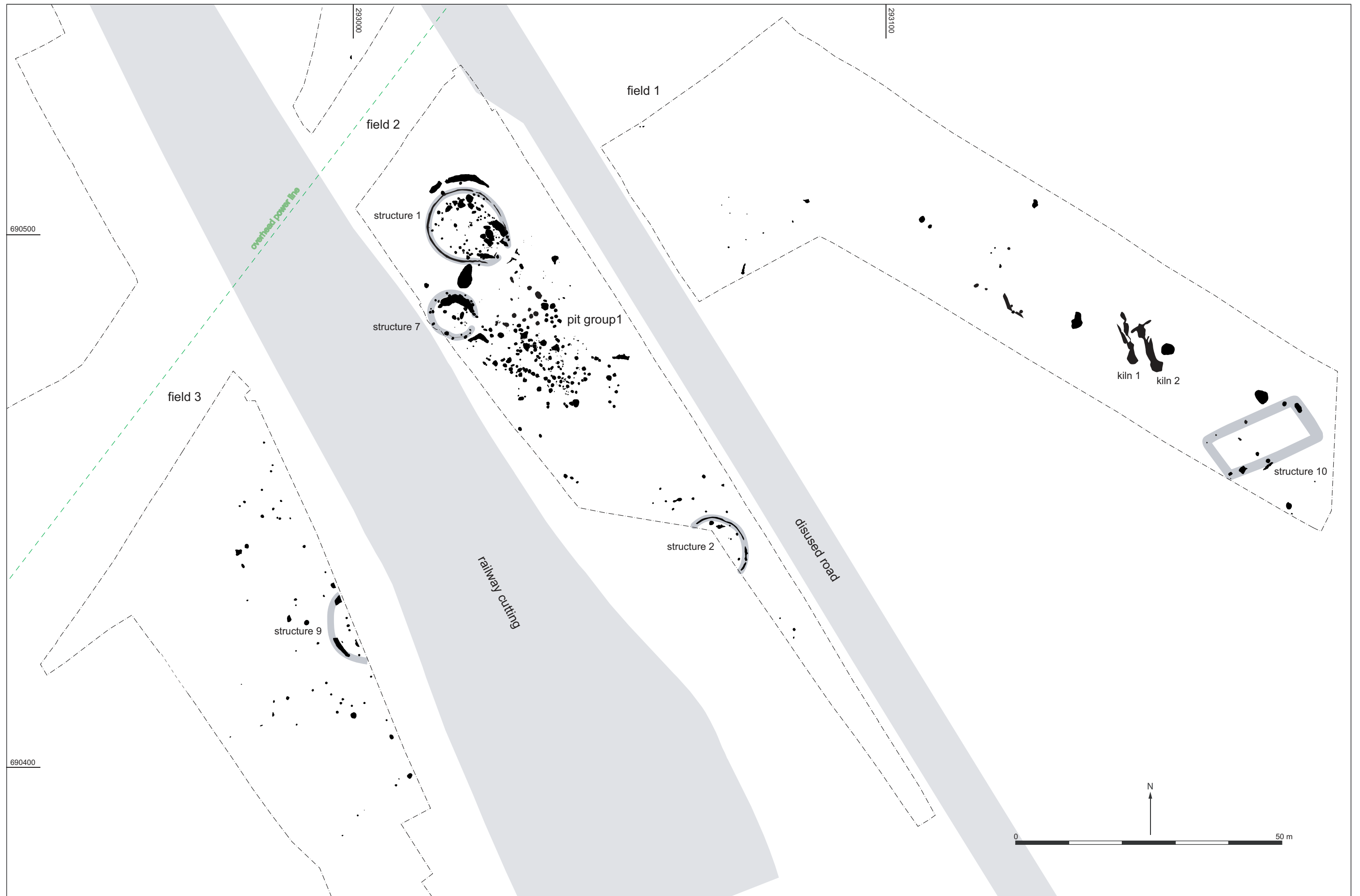


Figure 2 - UFC05 - Location of features at East end of site

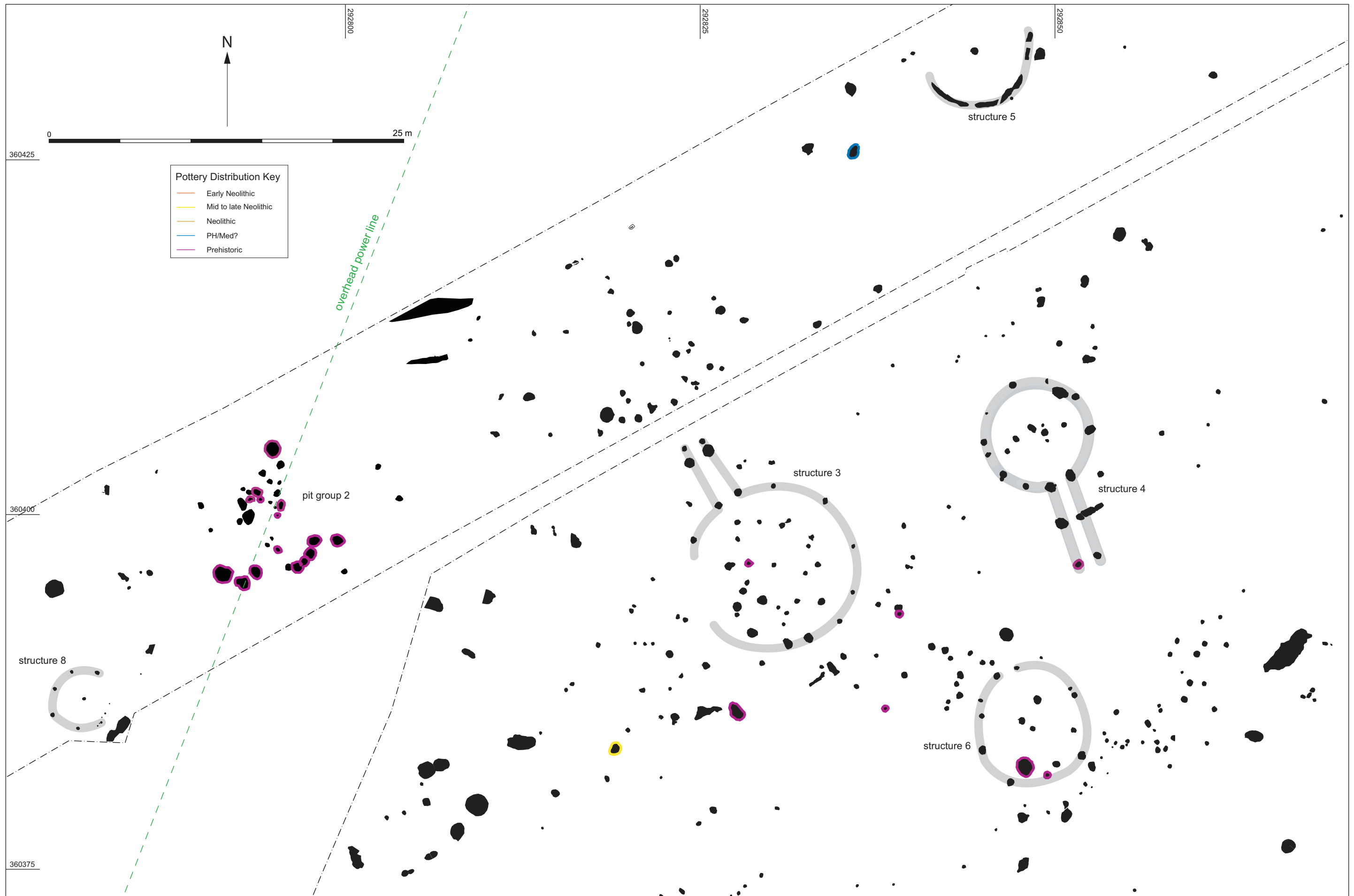


Figure 5 - UFC05 - Detail of structures 3,4,5,6 & 8



Plate 1: Structure 1 under excavation



Plate 2: Neolithic pot insitu, pot truncated by structure1



Plate 3: Neolithic pot lining pit, group 1





Plate 4: Neolithic pot lining pit, group 1



Plate 5: Medieval grain drying kilns



Plate 6: Rough out for stone axe



Plate 7: Polished stone axe

**APPENDIX 1: SITE REGISTERS****1.1 Context Register**

<i>Context Number</i>	<i>Area</i>	<i>Description</i>
2000	2	Cut of Medieval furrow. Linear; broad, shallow u - shaped profile; orientated NE - SW. 5.00m x 1.73m x 0.19m
2001	2	Fill of 2000. Mid - light brown silty sand. Frequent small angular stones and medium rounded stones. Diffuse interface. 5.00m x 1.73m x 0.19m
2002	2	Cut of Medieval furrow. Linear; broad, shallow u - shaped profile; orientated NE - SW. 10.00m x 1.00m x 0.12m
2003	2	Fill of 2002. Mid brown silty sand. Frequent small rounded stones and medium angular stones. Occasional charcoal flecks. Sharp interface. 10.00m x 1.00m x 0.12m
2004	2	Cut of Medieval furrow. Linear; broad, shallow u - shaped profile; orientated NE - SW. 20.00m x 0.80m x 0.12m
2005	2	Fill of 2004. Light brown silty sand. Occasional sub angular and rounded stones. Sharp interface. 20.00m x 0.80m x 0.12m
2006	2	Pit cut. Circular in plan; sharp break of slope; curved sides; concave base. 0.40m x 0.35m x 0.14m
2007	2	Fill of 2006. Dark brown silty sand. Occasional medium angular stones. Sharp interface. 0.40m x 0.35m x 0.14m
2008	2	Cut of Medieval furrow. Linear; broad, shallow u - shaped profile; base is uneven; orientated NE - SW. 16.00m x 4.30m x 0.1-0.3m
2009	2	Fill of 2008. Medium brown sandy silt. Frequent pea gravel, occasional cinders, occasional charcoal flecks. Diffuse interface. 16.00m x 4.30m x 0.1-0.3m
2010	2	Cut of Medieval furrow. Linear; broad, shallow u - shaped profile; base is uneven; orientated NE - SW. 2.40m x 0.08m
2011	2	Fill of 2010. Mid brown gravelly silt. Occasional medium stones. 2.40m x 0.08m
2012	2	Cut of Medieval furrow. Linear; broad, shallow u - shaped profile; base is uneven; orientated NE - SW. 2.00m x 0.10m
2013	2	Fill of 2012. Mid brown gravelly silt. Occasional medium rounded stones; occasional angular sandstone fragments. 2.00m x 0.10m
2014	2	Cut of posthole. Sub rounded in plan; sharp break of slope; near vertical sides and rounded base. 0.62m x 0.62m x 0.40m
2015	2	Fill of 2014. Dark to mid brown gravelly silt. Occasional small and medium rounded

		stones; rare angular sandstone fragments. 0.62m x 0.62m x 0.40m
2016	2	Cut of posthole. Sub rounded in plan; sharp break of slope; moderately steep sides; rounded base. 0.30m x 0.30m x 0.09m
2017	2	Fill of 2016. Dark greyish brown gravelly silt. Occasional rounded stones. 0.30m x 0.30m x 0.09m
2018	2	Cut of posthole. Sub rounded in plan, moderately shallow sides, rounded base. 0.60m x 0.60m x 0.15m
2019	2	Fill of 2018. Mid brown gravelly silt. Occasional small and medium rounded stones; occasional angular sandstone fragments. Some of the stones line the base of the cut. 0.60m x 0.60m x 0.15m
2020	2	Ditch cut. Linear; sharp break of slope at the top; v - shaped profile; moderately steep sides, concave base. Orientated NW – SE. 1.25m x 0.32m
2021	2	Fill of 2020. Mid brown silty sand. Frequent small and medium rounded stones; occasional cinder and charcoal fragments and flecks. Moderate root disturbance. 1.25m x 0.32m
2022	1	Fill of 2023. Black silt. Occasional small rounded stones and charcoal flecks. 0.30m x 0.30m x 0.14m
2023	1	Cut of posthole. Sub circular in plan; sharp break of slope at top; steep and concave sides; gradual break of slope at the base; flat base. 0.30m x 0.30m x 0.14m
2024	1	Fill of 2028. Mid brown moderately compact clayey sand. Frequent small rounded stones; rare charcoal flecks. 11.00m x 1.82m x 0.20m
2025	1	Fill of 2028. Medium orangey brown sand. Abundant small rounded stones; rare charcoal flecks. 11.00m x 0.75m x 0.18m
2026	1	Fill of 2028. Pale brownish yellow with orange flecks sand. Rare charcoal flecks. 11.00m x 0.17m x 0.15m
2027	1	Fill of 2028 Pale brownish yellow with orange flecks sand. Rare charcoal flecks. 11.00m x 0.84m x 0.17m
2028	1	Cut of Medieval furrow. Linear; sharp break of slope at the top; broad shallow u - shaped profile; uneven base. Orientated NE - SW. Same as cut 2030. 11.00m x 1.82m x 0.38m
2029	1	Fill of 2030. Mid brown clayey sand. Occasional small rounded stones. 2.06m x 0.10m
2030	1	Cut of Medieval furrow. Linear; rounded terminal; shallow break of slope at the top; very shallow sides; uneven base. Orientated NE - SW. Same as cut 2028. 11.00m x 2.06m x 0.10m
2031	2	Cut of Medieval furrow. Linear; shallow break of slope at the top; sides are shallow and concave base. Orientated NE - SW. 20.00m x 0.90m x 0.10m
2032	2	Fill of 2031. Mid brown; soft; silty sand. Occasional small sub angular and rounded stones. Worked stone. Defuse interfaces with underlying contexts. 20.00m x 0.90m x 0.10m

2033	2	Cut of ring groove, Structure 1. Curvilinear in plan; gradual break of slope at top; moderately shallow sides, 30 degree angle; gradual break of slope at the base; curved base. Heavily truncated by plough action particularly towards the north. 0.20 - 0.50m x 0.04 - 0.55m
2034	2	Fill of 2033. Dark brown/black clayey silt -light brown silty sand with occasional small stones, pea gravel and frequent charcoal fragments. 0.20 - 0.50m x 0.04 - 0.55m
2035	1	Pit cut. Circular in plan; sloping sides; bowl shaped base. Frost damaged. 0.42m x 0.34m x 0.10m
2036	1	Fill of 2035. Brown coarse sandy silt. Frequent small rounded stones; occasional charcoal flecks. 0.42m x 0.34m x 0.10m
2037	1	Pit cut. Elliptical in plan; concave sides; rounded base. 2.00m x 1.00m x 0.30m
2038	1	Fill of 2037. Brown rich humic sandy silt. Occasional small rounded stones and charcoal. Sharp interface. 2.00m x 1.00m x 0.30m
2039	2	Pit cut. Circular in plan; gradual break of slope at the top; concave side on the west, flat 45 degree angle on the east; concave base. 0.30m x 0.23m x 0.12m
2040	2	Fill of 2039. Light brown silty sand. Occasional medium rounded stones. Diffuse interface and root disturbance. 0.30m x 0.23m x 0.12m
2041	2	Pit cut. Sub circular in plan; sharp break of slope at the top. Concave sides; concave base. 0.45m x 0.38m x 0.13m
2042	2	Fill of 2041. Mid brown silty sand. Occasional small and medium rounded stones. Diffuse interface and root disturbance. 0.45m x 0.38m x 0.13m
2043	2	Pit cut. Oval in plan; gradual break of slope at the top; shallow concave sides; flat base. 0.52m x 0.44m x 0.10m
2044	2	Fill of 2043. Mid brown silty sand. Frequent small and occasional large angular stones. Sharp interface. 0.52m x 0.44m x 0.10m
2045	2	Pit cut. Circular in plan; sharp break of slope at the top; near vertical sides; flat base. 0.45m x 0.45m x 0.20m
2046	2	Fill of 2045. Dark brown sandy silt. Frequent small and occasional large flat, angular stones. Diffuse interface. 0.45m x 0.45m x 0.20m
2047	2	Cut of Medieval furrow. Linear; sharp break of slope at the top; gradual break of slope at the base; flat base. 22.50m x 1.80m x 0.10 - 0.20m
2048	2	Fill of 2047. Mid brown fine clayey silt. Frequent pea gravel and occasional cinder flecks. 22.50m x 1.80m x 0.10 - 0.20m
2049	2	Fill of 2050. Mid brown gravelly silt. Moderate medium rounded stones. 1.70m x 0.09m
2050	2	Cut of Medieval furrow. Linear; very gentle break of slope at the top; very shallow sides; uneven base. Orientated NE - SW. 1.70m x 0.09m
2051	2	Fill of 2052. Mid brown gravelly silt. Moderate small and medium rounded stones;



		occasional sandstone fragments. 1.50m x 0.12m
2052	2	Cut of Medieval furrow. Linear; gradual break of slope at the top; 20 – 30' sloping sides; uneven base. Orientated NE - SW. 1.50m x 0.12m
2053	2	Fill of 2054. Dark brown fine gravelly silt. Occasional small rounded stones. 0.35m x 0.35m x 0.10m
2054	2	Cut of posthole. Sub rounded in plan; gradual break of slope at the top, 45' sides, rounded base. 0.35m x 0.35m x 0.10m
2055	2	Fill of 2056. Dark brownish grey; slightly humic gravelly silt. Frequent roots and moderate small and medium rounded stones. 0.70m x 0.23m
2056	2	Cut of Medieval furrow. Linear; Sharp break of slope at the top, regular sides sloping at a 45 degree angle and flat base. Orientated E - W. 0.70m x 0.23m
2057	2	Cut of Medieval furrow. Linear with gently sloping sides; breaks to a steep slope down the centre and flattish base. Orientated NW - SE. 13.00m x 7.60m x 0.20m
2058	2	Fill of 2057. Mid to light orangey grey/brown sandy, clayey silt. Frequent small rounded and sub rounded stones; occasional charcoal flecks. 13.00m x 7.60m x 0.20m
2059	2	Cut of Medieval furrow. Linear; shallow sloping sides; gentle break of slope at the base; curved base. 8.70m x 4.00m x 0.45m
2060	2	Fill of 2059. Mid brown clayey silt. Occasional small sub angular stones. Sharp interface. 8.70m x 4.00m x 0.45m
2061	2	Fill of 2062. Mid to dark brown gravelly silt. Occasional small and medium rounded stones. 0.80m x 0.10m
2062	2	Cut of Medieval furrow. Linear; very gradual break of slope at the top; gently sloping sides; flat base. Orientated NE - SW. 0.80m x 0.10m
2063	2	Fill of 2064. Light brown sandy silt. Rare small rounded stones. 0.40m x 0.30m x 0.07m
2064	2	Cut of posthole. Sub oval in plan; very gradual break of slope at the top; shallow sides; slightly concave base. 0.40m x 0.30m x 0.07m
2065	2	Fill of 2066. Light brown gravelly silt. Occasional small rounded stones. 0.85m x 0.85m x 0.10m
2066	2	Pit cut. Sub circular in plan; gradual break of slope at the top; gradually sloping sides, a 20 - 30 degree angle; concave base. 0.85m x 0.85m x 0.10m
2067	2	Cut of posthole. Circular in plan; sharp break of slope at the top; gradual break of slope at the base; slightly convex base. 0.18m x 0.16m x 0.06m
2068	2	Fill of 2067. Mid orangey brown clayey silt. Frequent pea gravel, occasional charcoal flecks and burnt bone. 0.18m x 0.16m x 0.06m
2069	2	Cut of posthole. Circular in plan; sharp break of slope at the top; sloping sides; gradual break of slope at the base; slightly convex base. 0.20m x 0.20m x 0.12m
2070	2	Fill of 2069. Light orangey brown clayey silt. Abundant charcoal. 0.20m x 0.20m x 0.12m

2071	2	Cut of posthole. Sub oval in plan; sharp break of slope at the top; gradual break of slope at the base; flat base. Weathering along the southern side. 0.49m x 0.52m x 0.13m
2072	2	Fill of 2071. Mid yellowish brown clayey silt. Frequent pea gravel; occasional charcoal flecks. 0.49m x 0.52m x 0.13m
2073	2	Pit cut. Oval in plan; gradual break of slope at the top; gently sloping sides; gradual break of slope at the base; flat base. Orientated NW - SE. 1.60m x 1.20m x 0.12m
2074	2	Fill of 2073. Reddish brown silty sand. Occasional small sub angular stones. 1.60m x 1.20m x 0.12m
2075	2	Pit cut. Sub oval in plan; gradual break of slope at the top; shallow sloping sides; gradual break of slope at the base; slightly concave base. Orientated NW - SE. 1.35m x 0.90m x 0.14m
2076	1	Upper fill of 2078. Pale brownish grey clayey sand. Occasional small rounded stones. 0.92m x 0.72m x 0.22m
2077	1	Primary fill of 2078. Pale brownish grey with orange flecks; moderately compact; sand. Frequent small rounded stones. 0.60m x 0.19m
2078	1	Cut of posthole. Oval in plan; sharp break of slope at the top; steep and concave sides; gradual break of slope at the base; flat base. Orientated N - S. 0.92m x 0.72m x 0.35m
2079	1	Cut of posthole. Oval in plan; gradual break of slope at the top; shallow sides; gradual break of slope at the base; concave base. Orientation E - W. 0.83m x 0.76m x 0.17m
2080	1	Fill of 2079. Mid greyish brown sandy silt. Frequent small and medium stones. 0.83m x 0.76m x 0.17m
2081	1	Cut of posthole. Oval in plan; sharp break of slope at the top; steep sides; gradual break of slope at the base; concave base. 0.71m x 0.61m x 0.33m
2082	1	Fill of 2081. Mid greyish brown sandy silt. Occasional grit, mostly towards the bottom of the deposit; occasional small stones. 0.71m x 0.61m x 0.33m
2083	1	Pit cut. Oval in plan; sharp break of slope at the top; gradual break of slope at the base; concave base. Orientated E - W. 1.50m x 1.20m x 0.47m
2084	1	Fill of 2083. Mid orangey brown sandy silt. Frequent small and medium stones; rare burnt bone and charcoal flecks. 0.96m x 0.33m
2085	1	Fill of 2086. Dark brown sand. Frequent small rounded stones and occasional small patches of orange sand and gravel. 0.58m x 0.50m x 0.15m
2086	1	Cut of small pit or posthole. Oval in plan; sharp break of slope at the top; steep and concave sides; imperceptible break of slope at the base; concave base. Orientated N - S. 0.58m x 0.50m x 0.15m
2087	1	Fill of 2088. Mottled, mid orangey brown and dark greyish brown silty sand. Frequent small rounded stones; rare charcoal flecks. 0.28m x 0.22m x 0.08m
2088	1	Cut of posthole. Oval in plan; sharp break of slope at the top; concave sides;

		imperceptible break of slope at the base; concave base. Orientated NW - SE. 0.28m x 0.22m x 0.08m
2089	1	Fill of 2090. Mid orangey brown silty sand. Frequent small rounded stones. 0.26m x 0.18m x 0.11m
2090	1	Cut of posthole. Oval in plan; sharp break of slope at the top; steep and concave sides; imperceptible break of slope at the base; flat base. Orientated NW - SE. 0.26m x 0.18m x 0.11m
2091	1	Fill of 2093. Dark brown sandy silt. Frequent charcoal flecks, occasional small fragments of charcoal and small rounded stones. 0.86m x 0.68m x 0.14m
2092	1	Fill of 2093. Dark orangey brown silty sand. Occasional small patches of orange sandy clay and charcoal flecks. 0.41m x 0.15m
2093	1	Pit cut. Oval in plan; sharp break of slope at the top; sides initially steep breaking to near vertical; gradual break of slope at the base; flat base. Orientated NE - SW. 0.86m x 0.68m x 0.38m
2094	1	Pit cut. Circular in plan; vertical sides; gradual break of slope at the base; flat base. 1.25m x 1.20m x 0.47m
2095	1	Fill of 2094. Brown silty sand. Frequent small rounded stones, occasional large rounded stones and charcoal fragments. 1.25m x 1.20m x 0.47m
2096	1	Fill of 2093. Mottled pale grey/pale pinkish brown/pale orange/black moderately compact silty sand. Abundant charcoal flecks; occasional small charcoal fragments; rare small rounded stones. 0.60m x 0.20m
2097	1	Fill of 2093. Mid brown moderately compact gritty sand. Occasional charcoal flecks and small rounded stones. 0.60m x 0.15m
2098	1	Circular stone built kiln wall. Rounded stones 0.10m and 0.80 in diameter, up to 3 courses within the cut. Bonded in places with sticky yellowish brown clay. 2.83m x 2.17m x 0.72m
2099	1	Fill of 2103. Backfill in kiln. Orangey brown clay and mid brown silty clay with lens of dark brown silty clay. Moderately compact with small rounded stones, 5%; large cobbles, 5%; charcoal fragments, 1%. 1.10m x 2.60m x 0.55m
2100	1	Fill of 2103. Backfill in kiln. Mid brown moderately compact silty clay with small rounded stones, 5% and charcoal lenses. 1.69m x 0.74m x 0.43m
2101	1	Fill of 2103. Charcoal rich silt. 2.60m x 1.20 - 4.10m x 0.11 - 0.30m
2102	1	Hill wash.
2103	1	Cut of kiln.
2104	1	Primary fill of 2083. Greyish brown compact sandy silt with 10% grit and 10% small stones. 0.54m x 0.18m
2105	1	Fill of 2083. Mid brown loose sandy silt with 10% grit. 0.84m x 0.10m
2106	1	Fill of 2107. Mid brown moderately compact; sand with frequent charcoal at the top. 0.19m x 0.14m x 0.10m

2107	1	Cut of posthole. Oval in plan; sharp break of slope at the top; concave sides; imperceptible break of slope at the base; concave base. Orientated NW - SE. 0.19m x 0.14m x 0.10m
2108	1	Ditch cut. Linear; broad shallow u - shape in profile; sides and base variable along its length. 24.20m x 1.04m x 0.15m
2109	1	Fill of 2108. Black loose sandy silt. Rare burnt bone, heat fractured stones and burnt clay. 24.20m x 1.04m x 0.15m
2110	1	Pit cut. Oval in plan; gradual break of slope at the top; gradually sloping sides; gradual break of slope at the base; concave base. 2.00m x 0.35m x 0.08m
2111	1	Fill of 2110. Light orangey brown compact silty sand with 10% grit and 10% stones. 2.00m x 0.35m x 0.08m
2112	1	Fill of 2209. Mottled orange/yellow/brown/black compact ash with charcoal lenses. 2.00m x 1.80m x 0.35m
2113	1	Cut of Medieval furrow. Linear, runs E-W, steep sides to flattish base. 11.00m x 1.20m x 0.09m
2114	2	Cut of shallow pit/hearth. Sub oval in plan; gradual break of slope at the top; shallow sloping sides; irregular base. Orientated E - W. 1.90m x 0.80m x 0.15m
2115	2	Fill of 2114. Dark brown/black firm sand. Frequent small angular stones; occasional heat fractured stones; rare cinder. Sharp interface. 1.90m x 0.80m x 0.15m
2116	2	Pit cut. Circular in plan; sharp break of slope at the top; curved sides; concave base. 0.35m x 0.35m x 0.11m
2117	2	Fill of 2116. Mid brown loose silty sand. Frequent small and medium rounded stones. Diffuse interface. 0.35m x 0.35m x 0.11m
2118	2	Cut of Medieval furrow. Linear, short steep slope along the northern side, longer gentler slope along the southern side. 5.00m x 0.40m
2119	2	Fill of 2118. Mid brown loose silty sand. Frequent small and medium rounded and angular stones. 5.00m x 0.40m
2120	2	Pit cut. Sub circular in plan; moderately steep sides. 1.00m x 1.00m x 0.12m
2121	2	Fill of 2120. Mottled yellow/orange/brown/grey/black silty sand with frequent charcoal and small-medium rounded stones; occasional large rounded stones. 1.00m x 1.00m x 0.12m
2122	2	Pit cut. Circular in plan; vertical sides; sharp break of slope at the base on the west side, gradual on the east; the base is flat in the west and concave in the east. 1.43m x 1.17m x 0.41m
2123	2	Pit cut. Oval in plan; sharp break of slope at the top; near vertical sides; gradual break of slope at the base. Uneven base. 0.65m x 0.40m x 0.27m
2124	2	Pit cut. Sub oval in plan, very shallow. 0.45m x 0.40m x 0.07m

2125	2	Pit cut. Sub oval in plan, very shallow. 0.55m x 0.06m
2126	2	Fill of 2124. Mid brown moderately compact clayey silt with 20% pea gravel and occasional charcoal flecks. 0.45m x 0.40m x 0.07m
2127	2	Fill of 2125. Mid brown moderately compact clayey silt with 20% pea gravel and occasional charcoal flecks. 0.55m x 0.06m
2128	2	Fill of 2123. Mid brownish grey soft silty sand with charcoal lenses and 5% gravel. 0.65m x 0.40m x 0.27m
2129	2	Fill of 2075. Mid brown soft silty sand. Small sub angular stones, 10%, frequent charcoal and orange ash lenses. 1.35m x 0.90m x 0.14m
2130	2	Pit cut. Irregular in plan; gradual break of slope to the north, sharp to the east; straight sides; uneven base. 0.80m x 0.50m x 0.07m
2131	2	Primary fill of 2130. Dark brown and black; firm; silt. Occasional small and medium angular stones. Sharp interface. 0.80m x 0.50m x 0.07m
2132		VOID
2133	2	Cut of posthole. Sub circular in plan; sharp break of slope at the top; vertical sides; sharp break of slope at the base; flat base. 0.40m x 0.36m x 0.32m
2134	2	Fill of 2133. Mid brownish grey soft silty sand. Frequent charcoal flecks; small sub angular and sub rounded stones, 5%. 0.40m x 0.36m x 0.32m
2135	2	Pit cut. Sub oval in plan; gradual break of slope at the top; shallow sloping sides; gradual break of slope at the base; uneven, flat base. 0.80m x 0.65m x 0.04m
2136	2	Fill of 2135. Mid brownish grey soft silty sand with 10% small sub angular and sub rounded stones and lenses of charcoal throughout. 0.80m x 0.65m x 0.04m
2137	2	Pit cut. Sub oval in plan; sharp break of slope at the top; sloping sides; gradual break of slope at the base; slightly curved base. 0.84m x 0.50m x 0.13m
2138	2	Fill of 2137. Mid brownish grey soft silty sand with 10% small sub angular stones and occasional medium sub angular stones and charcoal flecks. 0.84m x 0.50m x 0.13m
2139	2	Pit cut. Circular in plan; 45' sloping sides; gentle break of slope at the base; concave base. 0.80m x 0.80m x 0.15m
2140	2	Fill of 2122. Mid brown compact silty clay with occasional small sub rounded stones and lenses of orange sandy silt. Sharp interface. 2.00m x 1.15m x 0.40m
2141	2	Fill of 2122. Black compact charcoal rich silt with frequent small sub angular stones. Sharp interface. 0.72m x 1.00m x 0.10m
2142	2	Pit cut. Oval in plan; steep sides; concave base. Orientated N - S. 0.73m x .060m x 0.15m
2143	2	Fill of 2142. Mid greyish orangey brown loose to moderately compact silty sand with frequent small sub rounded stones and charcoal. 0.73m x .060m x 0.15m
2144	2	Pit cut. Sub circular in plan; sharp break of slope at the top on the west, gradual to the east; curved sides; concave base. 0.65m x 0.50m x 0.07m

2145	2	Fill of 2144. Mid brown/black firm silt with frequent charcoal flecks and medium flat stones. 0.65m x 0.50m x 0.07m
2146	2	Cut of posthole. Circular in plan; sharp break of slope at the top; straight, near vertical sides; gradual break of slope at the base. 0.35m x 0.30m x 0.16m
2147	2	Fill of 2146. Mid brown moderately compact clayey silt with 10% pea gravel and occasional charcoal flecks. 0.35m x 0.30m x 0.16m
2148	2	Cut of posthole. Sub oval in plan; sharp break of slope at the top; straight sides; sharp break of slope at the base; flat base. 0.25m x 0.23m x 0.10m
2149	2	Fill of 2148. Mid brown moderately compact clayey silt with occasional charcoal flecks. 0.25m x 0.23m x 0.10m
2150	2	Cut of posthole. Oval in plan; sharp break of slope at the top; near vertical sides; gradual break of slope at the base; concave base. 0.34m x 0.29m x 0.25m
2151	2	Fill of 2150. Mid brown moderately compact clayey silt with 10% pea gravel and occasional charcoal flecks. 0.34m x 0.29m x 0.25m
2152	2	Cut of posthole. Oval in plan; sharp break of slope at the top; straight sides; gradual break of slope at the base; concave base. 0.40m x 0.39m x 0.16m
2153	2	Fill of 2152. Mid brown moderately compact clayey silt with 10% pea gravel and occasional charcoal flecks. 0.40m x 0.39m x 0.16m
2154	2	Cut of posthole. Oval in plan; sharp break of slope at the top; straight sides narrowing towards the base; gradual break of slope at the base; small flat base. 0.45m x 0.38m x 0.45m
2155	2	Fill of 2154. Mid brown moderately compact clayey silt with 10% pea gravel and occasional charcoal flecks. 0.45m x 0.38m x 0.45m
2156	2	Cut of posthole. Oval in plan; sharp break of slope at the top; straight sides narrowing towards the base; sharp break of slope to flat base. 0.37m x 0.30m x 0.45m
2157	2	Fill of 2156. Mid brown moderately compact clayey silt with 10% pea gravel and occasional charcoal flecks. 0.37m x 0.30m x 0.45m
2158	2	Pit cut. Sub circular in plan; sharp break of slope at the top; sides curved on the E and S, vertical on the W. flat base, sloping down to the W. 0.70m x 0.65m x 0.20m
2159	2	Primary fill of 2158. Mid brown/black firm sandy silt with 30% medium rounded stones, 20% small angular stones and occasional charcoal flecks. Large flat stones at the base of deposit. 0.40m x 0.09m
2160	2	Fill of 2158. Mid brown firm silty sand with frequent medium rounded stones. 0.10m
2161	2	Fill of 2158. Light brown loose silty sand with occasional medium rounded stones. 0.70m x 0.65m x 0.02m
2162	1	Fill of 2163. Dark greyish brown sandy silt with frequent charcoal patches and occasional small rounded stones and sandstone fragments. 0.35m x 0.30m x 0.10m

2163	1	Cut of posthole. Sub oval in plan; sharp break of slope at the top; 45' sides, pointed base. 0.35m x 0.30m x 0.10m
2164	1	Fill of 2165. Dark blackish brown loose sandy silt. Moderate angular medium stones; occasional small rounded stones. 0.35m x 0.35m x 0.12m
2165	1	Cut of posthole. Sub rounded in plan; sharp break of slope at the top; 35 – 45' sides; rounded base. 0.35m x 0.35m x 0.12m
2166	1	Fill of 2167. Blackish brown sandy silt with occasional small rounded stones. 0.30m x 0.25m x 0.10m
2167	1	Cut of posthole. Sub circular in plan; sharp break of slope at the top; steep 80' sides; flat base. 0.30m x 0.25m x 0.10m
2168	1	Fill of 2169. Mixed mid and light brown sandy silt. Moderate small rounded stones; rare charcoal. 0.30m x 0.30m x 0.10m
2169	1	Cut of posthole. Sub circular in plan; gradual break of slope at the top; gently sloping sides; flattish base. 0.30m x 0.30m x 0.10m
2170	1	Fill of 2171. Light brown firm sandy silt. Moderate small rounded stones; patches of charcoal towards the base. 0.48m x 0.30m x 0.30m
2171	1	Cut of posthole. Sharp break of slope at the top; sides near vertical to the SE, 45' to NW and pointed base. 0.48m x 0.30m x 0.30m
2172	1	Fill of 2173. Light brown sandy silt occasional small rounded stones. 0.15m x 0.15m x 0.12m
2173	1	Cut of posthole. Sub rounded in plan; sharp break of slope at the top; steep sides, 80' sides; rounded base. 0.15m x 0.15m x 0.12m
2174	1	Fill of 2175. Light brown sandy silt; occasional small rounded stones. 0.20m x 0.20m x 0.12m
2175	1	Cut of posthole. Sub rounded in plan; near vertical sides; rounded base. 0.20m x 0.20m x 0.12m
2176	1	Fill of 2177. Light brown sandy silt; occasional small rounded stones. 0.18m x 0.18m x 0.10m
2177	1	Cut of posthole. Sub rounded in plan; near vertical sides; rounded base. 0.18m x 0.18m x 0.10m
2178	1	Fill of 2179. Light brown sandy silt; occasional small rounded stones and gravel. 0.20m x 0.20m x 0.13m
2179	1	Cut of posthole. Sub rounded in plan; near vertical sides; rounded base. 0.20m x 0.20m x 0.13m
2180	1	Fill of 2181. Light brown sandy silt, occasional small rounded stones and gravel. 0.25m x 0.25m x 0.10m
2181	1	Cut of posthole. Steep side to the east, gradual, 45' sides to the west; pointed base. 0.25m x 0.25m x 0.10m

2182	1	Fill of 2183. Light greyish brown sandy silt, occasional small rounded stones and gravel. 2.20m x 0.50m x 0.14m
2183	1	Cut of slot. Linear; sharp break of slope at the top; steep sides; narrow flat base. 2.20m x 0.50m x 0.14m
2184	2	Cut of small pit or posthole. Sub circular in plan; gradual break of slope at the top; curved sides; concave base. Frequent root disturbance. 0.30m x 0.25m x 0.11m
2185	2	Fill of 2184. Mid brown loose fine sand. 0.30m x 0.25m x 0.11m
2186	2	Cut of posthole. Circular in plan; sharp break of slope at the top; straight sides; sharp break of slope at the base; u - shaped base. 0.29m x 0.24m x 0.28m
2187	2	Fill of 2186. Mid orangey brown moderately compact clayey silt with 10% small stones and occasional charcoal flecks. 0.30m x 0.26m x 0.22m
2188	2	Cut of posthole. Circular in plan; sharp break of slope at the top; straight sides; gradual break of slope at the base; concave base. 0.30m x 0.26m x 0.22m
2189	2	Fill of 2188. Mid orangey brown moderately compact clayey silt with 10% small stones and occasional charcoal flecks. 0.30m x 0.26m x 0.22m
2190	2	Cut of posthole. Circular in plan; very shallow sloping sides. Possible animal burrow. 0.19m x 0.15m x 0.06m
2191	2	Fill of 2190. Mottled brown and black loose silt with 10% small stones and occasional flecks of charcoal and burnt bone. 0.19m x 0.15m x 0.06m
2192	2	Cut of posthole. Sub circular in plan; sharp break of slope at the top; sloping sides; gradual break of slope at the base; flat base. 0.50m x 0.38m x 0.24m
2193	2	Fill of 2192. Mottled brown and black loose silt with 10% small stones and occasional flecks of charcoal and burnt bone. 0.50m x 0.38m x 0.24m
2194		VOID
2195	1	Cut of a pit or posthole. Oval in plan; gradual break of slope at the top; gently sloping sides; gradual break of slope at the base; concave base. 0.60m x 0.57m x 0.10m
2196	1	Fill of 2195. Mid to light greyish brown compact sandy silt with 10% small rounded stones. 0.60m x 0.57m x 0.10m
2197	1	Burnt spread. Mixed light yellowy brown/greyish brown/black sandy silt with frequent charcoal; occasional small rounded stones. 1.40m x 0.80m x 0.05m
2198	1	Pit cut. Oval in plan; Sharp break of slope at the top, steep sides; gradual break of slope at the base, concave base. 0.53m x 0.44m x 0.33m
2199	1	Fill of 2198. Light brown compact; silty sand with 15% small rounded stones, grit and charcoal. 0.53m x 0.44m x 0.14m
2200	1	Fill of 2198. Black loose charcoal rich silt. 0.53m x 0.44m x 0.02m
2201	1	Fill of 2198. Mixed light orange/orangey red soft and friable burnt clay. 0.49m x 0.38m x 0.10m



2202	1	Fill of 2198. Loose silty sand and ash with 5% burnt clay flecks. 0.12m
2203	1	Fill of 2198. Mid greenish brown compact sandy silt with 20% small rounded stones < 0.15m
2204	1	Cut of a posthole. Oval in plan; Sharp break of slope at the top to the S, gentler to the N; near vertical sides; gentle break of slope at the base; concave base. 0.30m x 0.27m x 0.18m
2205	1	Fill of 2204. Light to mid greyish brown loose sandy silt with 15% small stones and grit near the bottom. 0.30m x 0.27m x 0.18m
2206	1	Cut of a posthole. Oval in plan; Sharp break of slope at the top; near vertical sides; gradual break of slope at the base; concave base. 0.30m x 0.28m x 0.24m
2207	1	Fill of 2206. Light to mid greyish brown loose sandy silt with 15% small rounded stones. 0.30m x 0.28m x 0.24m
2208	1	Cut of Medieval furrow. Linear; sharp break of slope at the top; near vertical sides; sharp break of slope at the base; flat base. 5.00m x 1.80m x 0.05m
2209	1	Cut of grain drier. Sub oval in plan; irregular break of slope at the top; gently sloping sides; concave base. Orientated NE - SW. 20.00m x 1.80m x 0.60m
2210	1	Grain drier wall and flue in 2209. Large rounded, flattish sandstone cobbles. No bonding material. 3.00m x 0.60m x 0.30m
2211	1	Palaeochannel. Irregular/ linear in plan; shallow slope on the S side, steeper slope on the N side. 20.00m x 2.00m x 0.60m. Same as 2326.
2212	1	Fill of 2209. Pale grey compact sandy silt and ash, occasional gravel. 2.50m x 1.60m x 0.03m
2213	1	Fill of 2209. Black compact charcoal. 11.00m x 1.00 - -1.80m x 0.10m
2214	1	Fill of 2209. Pale greyish brown compact clayey sandy silt with frequent gravel and charcoal. 20.00m x 2.00m x 0.20m
2215	1	Fill of 2103. Large rounded stones 0.2 x 0.17 x 0.08m possibly representing collapsed flue structure.
2216	1	Fill of 2399. Dark grey moderately compact silt with abundant charcoal flecks. 0.59m x 0.21m
2217	1	Fill of 2399. Slump of natural within kiln flue. Medium yellow moderately compact sandy silt. 0.51m x 0.19m
2218	1	Fill of 2399. Light brown soft sand, occasional charcoal flecks. 0.44m x 0.21m
2219	1	Fill of 2399. Medium brown soft silty sand, occasional charcoal flecks. Indistinct interface with 2218. 0.35m x 0.20m
2220	1	Fill of 2221. Mid brown; moderately compact; silty sand. Occasional small rounded stones. 0.28m x 0.20m x 0.09m
2221	1	Cut of posthole. Oval in plan; sharp break of slope at the top; steep and concave sides; imperceptible break of slope at the base; blunt tapered point at the base. Orientated NE - SW. 0.28m x 0.20m x 0.09m

2222	1	Cut of posthole. Sub circular in plan; sharp break of slope at the top; near vertical sides and concave base. 0.24m x 0.18m x 0.32m
2223	1	Fill of 2222. Mottled mid and light brown sandy silt with 5% charcoal and 5% small rounded stones. 0.24m x 0.18m x 0.32m
2224		Not used
2225		Not used
2226		Not used
2227		Not used
2228		Not used
2229		Not used
2230		Not used
2231		Not used
2232	2	Spread of hearth waste. Silty and ashy mixed deposit, occasional medium and large stones. 3.50m x 1.00 - 2.00m x 0.05 - 0.20m
2233	2	Pit cut. Oval in plan; sharp break of slope at the top; sloping sides; gradual break of slope at the sides; concave base. 0.55m x 0.40m x 0.10m
2234	2	Fill of 2233. Mid brown soft silty sand with 10% small sub-angular stones and occasional charcoal flecks. 0.55m x 0.40m x 0.10m
2235	2	Cut of posthole. Sub circular in plan; sharp break of slope at the top; 50' sloping sides; gradual break of slope to concave base. 0.50m x 0.46m x 0.10m
2236	2	Fill of 2235. Mid brown soft silty sand, occasional small sub angular stones and occasional small rounded stones. Sharp interface. 0.50m x 0.46m x 0.10m
2237	2	Cut of Pit or posthole. Sub oval in plan; sharp break of slope at the top; 70' sloping sides; gradual break of slope to flattish base. 0.62m x 0.48m x 0.17m
2238	2	Fill of 2237. Mid brown soft sandy silt, 5% small stones, occasional charcoal flecks. Sharp interface. 0.62m x 0.48m x 0.17m
2239	2	Pit cut. Oval in plan; near vertical sides; concave base. Orientation N - S. 1.00m x 0.60m x 0.30m
2240	2	Fill of 2239. Mid greyish orangey brown silty sand with frequent charcoal flecks and small stones and lens of grey silt. 1.00m x 0.60m x 0.30m
2241	2	Pit cut. Oval in plan; sharp break of slope at the top; curved sides; concave base. Orientation NE - SW. 0.80m x 0.40m x 0.19m
2242	2	Fill of 2241. Dark brown loose sandy silt, frequent small rounded stones. Diffuse interface. 0.19m
2243	2	Fill of 2241. Light grey firm clayey silt, occasional small angular stones.
2244	2	Pit cut. Circular in plan; shallow sides; concave base. 0.50m x 0.49m x 0.08m

2245	2	Fill of 2244. Mid brown compact clayey silt, frequent small sub rounded stones. Clear interface. 0.50m x 0.49m x 0.08m
2246	2	Pit cut. Sub circular in plan; 45° sloping sides to concave base. 0.70m x 0.54m x 0.20m
2247	2	Upper fill of 2246. Mid brown compact clayey silt with frequent small sub rounded stones. Clear interface. 0.70m x 0.54m x 0.17m
2248	2	Fill of 2246. Black silt, abundant charcoal; occasional small sub angular stones. Sharp interface. 0.35m x 0.45m x 0.07m
2249	1	Pit cut. Circular in plan; Short steep sides; concave base. Sharp interface. 1.30m x 1.10m x 0.25m
2250	1	Fill of 2249. Mid brown moderately compact silty sand, moderate small rounded and angular stones; occasional charcoal flecks near the base. 1.30m x 1.10m x 0.25m
2251	1	Pit cut. Circular in plan; steep sides; concave base. Sharp interface. 0.80m x 0.80m x 0.27m
2252	1	Fill of 2251. Mid brown with grey patches silty sand with charcoal flecks and small, medium and large stones. 0.80m x 0.80m x 0.27m
2253	1	Cut of Medieval furrow. Linear. Same as 2269. 0.50m x 0.20m
2254	1	Fill of 2253. Mid brown sandy silt with small rounded stones. Same as 2270. 0.50m x 0.20m
2255	2	Cut of pit or posthole. Circular in plan; gradual break of slope at the top; gently sloping sides; gradual break of slope at the base; slightly curved base. 0.58m x 0.57m x 0.08m
2256	2	Fill of 2255. Mid brown soft silty sand, 10% small sub angular and sub rounded stones and occasional charcoal flecks. 0.58m x 0.57m x 0.08m
2257	2	Cut of curvilinear ditch, drainage ditch around western side of Structure 1. Gradual break of slope at the top; gently sloping sides; gradual break of slope at the base; curved base. 11.10m x 1.20m x 0.10m
2258	2	Pit cut. Circular in plan; sharp break of slope at the top; steep straight sides; gradual break of slope at the base; flat base. 0.20m x 0.20m x 0.10m
2259	2	Fill of 2258. Light brown firm sandy silt, frequent charcoal flecks; occasional small rounded stones. Sharp interface. 0.20m x 0.20m x 0.10m
2260	2	Fill of 2257. Mid to dark brown soft silty sand, 10% small sub angular and sub rounded stones. Sharp interface. 11.10m x 1.20m x 0.10m
2261	2	Pit cut. Circular in plan; gradual break of slope at the top; Shallow curve on the north side, steeper on the south; flat base. 0.55m x 0.45m x 0.12m
2262	2	Fill of 2261. Dark brown firm sandy silt, frequent small rounded stones; occasional medium angular stones and charcoal flecks. Sharp interface. 0.55m x 0.45m x 0.12m
2263	2	Pit cut. Circular in plan; gradual break of slope at the top; curved base. 0.20m x 0.20m x 0.04m
2264	2	Fill of 2263. Mid brown firm silty sand, frequent small charcoal fragments. Sharp interface. 0.20m x 0.20m x 0.04m

2265	2	VOID.
2266	2	VOID.
2267	2	Cut of posthole. Circular in plan; sharp break of slope at the top; steep sloping sides; gentle break of slope at the base; concave base. 1.00m x 0.87m x 0.26m
2268	2	Fill of 2267. Dark grey-orange brown silty sand, frequent charcoal flecks and small rounded stones; occasional charcoal fragments. 1.00m x 0.87m x 0.26m
2269	1	Ditch cut. Linear; shallow, gently sloping sides; flat base. Same as 2253. W: 1.00m x D: 0.09m
2270	1	Fill of 2269. Brown loose to moderately compact sandy silt; frequent small rounded stones. Same as 2254. 1.00m x 0.09m
2271	1	Ditch cut. Linear in plan; moderately steep sides; narrow concave base. Same as 2273. 1.20m x 0.12m
2272	1	Fill of 2271. Reddish brown moderately compact sandy silt, frequent stones, occasional patches of natural. Same as 2274. 1.20m x 0.12m
2273	1	Ditch cut. Linear in plan; gently sloping sides; flat base. Same as 2271. 0.70m x 0.07m
2274	1	Fill of 2273. Reddish brown moderately compact sandy silt, frequent stones, occasional patches of natural. Same as 2272. 0.70m x 0.07m
2275	2	Pit cut. Circular in plan; sharp break of slope at the top; Straight sides on the E, shallow and stepped on the W; gradual break of slope at the base; flat base. 0.68m x 0.55m x 0.15m
2276	2	Upper fill of 2275. Dark brown firm clayey silt, frequent small rounded stones and charcoal. Sharp interface. 0.68m x 0.55m x 0.10m
2277	2	Primary fill of 2275. Mid pinkish brown compact silty clay, frequent charcoal flecks and small angular heat fractured stones. 0.05m
2278	1	Pit cut. Moderately steep sloping sides; flattish base. Heavily truncated. 0.80m x 0.70m x 0.18m
2279	1	Fill of 2278. Mixed charcoal/orange ash/brown silty sand, frequent small and medium burnt stones; rare large stones. 0.80m x 0.70m x 0.18m
2280	2	Fill of SF 201 in 2122. Orange compact sandy silt, frequent small sub rounded stones and charcoal flecks.
2281	2	Cut of pit or posthole. Sub oval in plan; sharp break of slope at the top; steep sloping sides; gradual break of slope at the base; concave base. 0.56m x 0.44m x 0.28m
2282	2	Fill of 2281. Greyish brown soft silty sand. Small sub angular stones, 10%; frequent lenses of charcoal and reddish brown ash. Sharp interface. 0.56m x 0.44m x 0.28m
2283	2	Cut of pit or posthole. Sub oval in plan; sharp break of slope at the top; near vertical sides; gradual break of slope at the base; concave base. 0.50m x 0.34m x 0.36m
2284	2	Fill of 2283. Mid to dark brown soft silty sand. Small sub angular stones, 5%; frequent

		charcoal. Sharp interface. 0.50m x 0.34m x 0.36m
2285	2	Cut of pit or posthole. Sub rounded in plan; sharp break of slope at the top; near vertical sides; gradual break of slope at the base; slightly curved base. 0.52m x 0.48m x 0.22m
2286	2	Primary fill of 2285. Greyish brown soft silty sand. Frequent small rounded stones and charcoal flecks with lenses of reddish brown ash. Sharp interface. 0.52m x 0.48m x 0.15m
2287	2	Cut of posthole. Sub oval in plan; sharp break of slope at the top; 70° sloping sides; gradual break of slope at the base; slightly curved base. 0.50m x 0.40m x 0.28m
2288	2	Post pipe in 2287. Dark grey and black soft silty sand. Small sub angular stones, 5%; frequent charcoal flecks. Sharp interface. 0.38m x 0.36m x 0.28m
2289	2	Post packing in 2287. Light brownish orange sandy gravel. 0.50m x 0.40m x 0.28m
2290	2	Pit cut. Sub rounded in plan; gradual break of slope at the top; shallow sloping sides; gradual break of slope at the base; concave base. Truncated by field drain. 1.00m x 0.93m x 0.09m
2291	2	Fill of 2290. Greyish brown soft silty sand. Small sub angular stones, 5%; frequent lenses of charcoal and reddish brown ash. 1.00m x 0.93m x 0.09m
2292	2	Pit cut. Sub oval in plan. Gradual breaks of slope at the top; gently sloping sides; gradual break of slope at the base; slightly curved base. 1.70m x 0.90m x 0.11m
2293	2	Fill of 2292. Greyish brown soft; silty sand. Small sub angular stones, 10%; frequent charcoal flecks; reddish brown ashy lenses. 1.70m x 0.90m x 0.11m
2294	2	Pit cut. Sub circular in plan; gradual break of slope at the top; gently sloping sides; gradual break of slope at the base; curved, uneven base. 1.50m x 1.34m x 0.11m
2295	2	Fill of 2294. Greyish brown soft; sandy silt. Small and medium sub rounded stones, 10%; frequent lenses of charcoal and reddish brown ash; occasional fragments of burnt bone. Diffuse interface with 2323. 1.50m x 1.34m x 0.11m
2296	1	Ditch cut. Linear in plan; moderately steep sides, breaking to very steep sides; flattish base. Sharp interface. 1.05m x 0.75m
2297	1	Fill of 2296. Greyish brown moderately compact sandy silt. Frequent small rounded and angular stones; lenses of sand. 1.05m x 0.75m
2298	2	Pit cut. Circular in plan; gradually sloping sides; gentle break of slope at the base; concave base. 0.88m x 0.75m x 0.09m
2299	2	Fill of 2298. Mid brown compact sandy silt. Occasional small sub rounded stones. 0.88m x 0.75m x 0.09m
2300	2	Fill of 2301. Dark brownish grey sandy silt. Frequent small rounded stones; occasional, poorly preserved pottery fragments. 0.96m x 0.81m x 0.20m
2301	2	Pit cut. Oval in plan; sharp break of slope at the top; steep and concave sides; imperceptible break of slope at the base; flattish base. Orientated NE - SW. 0.96m x 0.81m x 0.20m

2302	2	Pit cut. Circular in plan; gently sloping sides; shallow break of slope at the base; concave base. 0.60m x 0.45m x 0.10m
2303	2	Fill of 2302. Mid brown compact; clayey silt. Occasional small sub angular stones. 0.60m x 0.45m x 0.10m
2304	2	Pit cut. Circular in plan; steep sides; gentle break of slope at the base; concave base. 0.80m x 0.79m x 0.18m
2305	2	Fill of 2304. Dark brown compact clayey silt. Frequent small and medium sub angular stones. Sharp interface. 0.80m x 0.79m x 0.18m
2306	2	Cut of posthole. Circular in plan; steep sides; flattish base. 0.87m x 0.87m x 0.18m
2307	2	Fill of 2306. Mid greyish orangey brown silty sand. Frequent small rounded stones; occasional charcoal flecks. 0.87m x 0.87m x 0.18m
2308	2	Cut of posthole. Circular in plan; sharp break of slope at the top; very steep sides; sharp break of slope at the base. 0.74m x 0.74m x 0.19m
2309	2	Fill of 2308. Dark greyish orangey brown silty sand. Frequent small rounded stones; occasional charcoal flecks; gravelly lenses. 0.74m x 0.74m x 0.19m
2310	2	Cut of posthole. Circular in plan; Sharp break of slope at the top; near vertical sides; sharp break of slope at the base; flattish base. Cut disturbed on the N side. 0.40m x 0.35m x 0.25m
2311	2	Fill of 2310. Mid to dark orangey grey brown silty sand. Frequent charcoal flecks and small rounded and sub rounded stones; occasional flecks of burnt bone. 0.40m x 0.35m x 0.25m
2312	2	Cut of posthole. Circular in plan; sharp break of slope at the top; near vertical sides; sharp break of slope at the base; flattish base. Cut disturbed on the S side. 0.66m x 0.60m x 0.25m
2313	2	Fill of 2312. Mid orangey greyish brown moderately compact silty sand. Frequent small rounded and sub rounded stones; occasional charcoal flecks. 0.66m x 0.60m x 0.25m
2314	2	Cut of pit or posthole. Circular in plan; steep sides; rounded base. 0.64m x 0.58m x 0.19m
2315	2	Fill of 2314. Mid orangey greyish brown moderately compact silty sand. Frequent charcoal flecks; frequent small rounded stones. 0.64m x 0.58m x 0.19m
2316	2	Cut of posthole. Sub oval in plan; gently sloping sides becoming steeper towards the NE; rounded base. 0.31m x 0.31m x 0.17m
2317	2	Fill of 2316. Mid greyish orangey brown silty sand. Frequent small rounded stones; occasional charcoal flecks. 0.31m x 0.31m x 0.17m
2318	2	Cut of pit or posthole. Sub oval in plan; gently sloping sides becoming steeper towards the NE, tapered rounded base. Orientated NE - SW. 0.84m x 0.70m x 0.18m
2319	2	Fill of 2318. Mid orangey greyish brown moderately compact silty sand. Frequent charcoal flecks; occasional small rounded stones. 0.84m x 0.70m x 0.18m

2320	2	Spread. Mid brown moderately compact slightly silty sand. Occasional small rounded stones; rare manganese flecks. 0.20m
2321	2	Fill of 2285. Grey silt. Occasional small rounded stones; lenses of yellow sand. 0.52m x 0.48m x 0.07m
2322	2	Pit cut. Sub circular in plan; gradual break of slope at the top; shallow sides; gradual break of slope at the base; flattish base. Truncated to the S. 0.56m x 0.49m x 0.05m
2323	2	Fill of 2322. Dark grey soft silty sand. Small rounded stones, 5%; frequent charcoal flecks; reddish brown ashy lenses. Diffuse interface with 2295. 0.56m x 0.49m x 0.05m
2324	1	Fill of 2326. Mid brown compact sandy silt. Occasional small and medium rounded stones; rare charcoal flecks. 24.00m x 2.17m x 0.23m
2325	1	Fill of 2326. Mid grey compact fine sandy silt. Occasional charcoal flecks. Frequent medium sized rounded stones embedded in the natural at base of deposit. 3.57m x 0.12m
2326	1	Palaeochannel. Linear; sharp break of slope at the top on the W side, vertically none on the E side; moderately steep W side; gradual break of slope at the base; flat base; Orientated N - SE. 24.00m x 3.95m x 0.35m. Same as 2211.
2327	2	Pit cut. Circular in plan; sharp break of slope at the top; curved sides; curved base. 0.60m x 0.50m x 0.15m
2328	2	Fill of 2327. Dark brownish black firm silt. Frequent charcoal flecks. Sharp interface. 0.15m x 0.06m
2329	2	Upper fill of 2327. Light brown sandy silt. Frequent small rounded stones. Sharp interface. 0.07m
2330	2	Pit cut. Sub circular in plan; very steep sides; sharp break of slope at the base; flat base. 0.64m x 0.50m x 0.20m
2331	2	Fill of 2330. Mid brown compact silty clay. Frequent small sub rounded stones; single large fragment of sub angular stone. 0.64m x 0.50m x 0.20m
2332	2	Pit cut. Circular in plan; steep sides; sharp break of slope at the base; uneven base. 0.54m x 0.50m x 0.10m
2333	2	Fill of 2332 Dark brown moderately compact clayey silt. Occasional small sub angular stones. Sharp interface. 0.54m x 0.50m x 0.10m
2334	2	Pit cut. Circular in plan; steep sides; imperceptible break of slope at the base; concave base. 0.50m x 0.50m x 0.20m
2335	2	Fill of 2334. Dark brown compact clayey silt. Occasional small sub angular stones. Sharp interface. 0.50m x 0.50m x 0.20m
2336	2	Pit cut. Circular in plan; steep sides; gradual break of slope at the base; concave base. 0.50m x 0.40m x 0.18m
2337	2	Fill of 2336. Dark brown compact clayey silt. Occasional small sub angular stones. Sharp interface. 0.50m x 0.40m x 0.18m

2338	2	Pit cut. Sub oval in plan; sharp break of slope at the top; steep sides; flattish base. Orientated N - S. 0.70m x 0.58m x 0.26m
2339	2	Fill of 2338. Mid greyish orangey brown silty sand. Frequent small rounded stones; occasional charcoal flecks. 0.70m x 0.58m x 0.26m
2340	2	Pit cut. Sub circular in plan; sharp break of slope at the top; 50' sloping sides; gradual break of slope at the base; curved base. 0.80m x 0.70m x 0.30m
2341	2	Fill of 2340. Dark brownish grey soft silty sand. Small sub angular stones, 10%, occasional large flat stones. 0.80m x 0.70m x 0.06m
2342	2	Cut of posthole. Circular in plan; sharp break of slope at the top; near vertical sides and curved base. 0.34m x 0.34m x 0.19m
2343	2	Fill of 2342. Mid to dark brown firm sandy silt. Occasional small rounded stones; occasional charcoal flecks. 0.34m x 0.34m x 0.19m
2344	2	Pit cut. Oval in plan; gradual break of slope at the top; shallow curving sides to the NW, vertical to the SE; curved base, sloping down to the SE, orientated NE - SW. 1.00m x 0.95m x 0.25m
2345	2	Fill of 2344. Mid brown with orange flecks firm silt. Frequent small and medium rounded stones and burnt clay. 0.10m
2346	2	Pit cut. Circular in plan; Vertical sides breaking to a more gradual slope; sharp break of slope at the base; flat base. 0.78m x 0.72m x 0.26m
2347	2	Fill of 2346. Dark brown compact; clayey silt. Occasional small sub angular stones. Sharp interface. 0.78m x 0.72m x 0.26m
2348	2	Pit cut. Sub circular in plan; vertical sides, sharp break of slope at the base. Flat base. 0.78m x 0.60m x 0.20m
2349	2	Fill of 2348. Dark brown compact clayey silt. Occasional small sub angular stones. Sharp interface. 0.78m x 0.60m x 0.20m
2350	2	Pit cut. Circular in plan; steep sides; imperceptible break of slope at the base; concave base. 0.53m x 0.53m x 0.15m.
2351	2	Fill of 2350. Dark brown compact clayey silt. Sharp interface. 0.53m x 0.53m x 0.15m
2352	2	Pit cut. Rectangular in plan; sharp break of slope at the top; gradual break of slope at the base; concave base. Orientated NW - SE. 1.50m x 1.40m x 0.24m
2353	2	Natural hollow. Irregular in plan; gradual break of slope at the top; irregular sides; gradual break of slope at the base; irregular base. 1.90m x 1.55m x 0.25m
2354	2	Cut of posthole. Circular in plan; sharp break of slope at the top; vertical sides; gradual break of slope at the base; concave base. 0.35m x 0.30m x 0.26m
2355	2	Fill of 2354. Mid brown clayey silt. Very small stones. 0.35m x 0.30m x 0.26m
2356	2	Cut of stake-hole. Circular in plan; sharp break of slope at the top; vertical sides; gradual break of slope at the base; concave base. 0.15m x 0.10m x 0.09m



2357	2	Fill of 2356. Mid brown clayey silt. Very small stones. 0.15m x 0.10m x 0.09m
2358	2	Cut of posthole. Circular in plan; Sharp break of slope at the top; steep sides; gradual break of slope at the base; flat base. 0.52m x 0.43m x 0.19m
2359	2	Fill of 2358. Mid brown clayey silt. Small stones, 10%; occasional charcoal flecks. 0.52m x 0.43m x 0.19m
2360	2	Pit cut. Circular in plan; steep sides; gradual break of slope at the base; concave base. 0.70m x 0.60m x 0.15m
2361	2	Fill of 2360. Mid to dark brown clayey silt. Occasional small sub rounded stones. Sharp interface. 0.70m x 0.60m x 0.15m
2362	2	Cut of furnace/ fire pit. Circular in plan; gradually sloping sides; imperceptible break of slope to concave base. 0.70m x 0.65m x 0.20m
2363	2	Fill of 2362. Black compact charcoal rich deposit; frequent fire cracked stones and small-medium sub angular stones. Sharp interface. 0.70m x 0.65m x 0.20m
2364	2	Fill of 2344. Blackish brown firm silt. Frequent charcoal flecks; occasional charcoal fragments. 0.60m x 0.05m
2365		VOID
2366	2	Pit cut. Oval in plan; gradual break of slope at the top; curved side to the S, vertical side with a bit of a ledge to the N; Curved base. 0.64m x 0.60m x 0.12m
2367	2	Fill of 2366. Light yellowish brown firm sandy silt. Frequent small rounded stones. 0.64m x 0.60m x 0.12m
2368	2	Pit cut. Circular in plan; steep sides; concave base. Sharp interface. 0.44m x 0.40m x 0.18m
2369	2	Fill of 2368. Black loose charcoal rich deposit; frequent small sub rounded stones. Sharp interface. 0.44m x 0.40m x 0.18m
2370	2	Pit cut. Oval in plan; gradual break of slope at the top; curved sides; curved base. 0.46m x 0.33m x 0.08m
2371	2	Fill of 2370. Light brown firm sandy silt. Frequent small and medium rounded stones; frequent flecks of charcoal. Slightly diffuse interface. 0.46m x 0.33m x 0.08m
2372	2	Pit cut. Oval in plan; sharp break of slope at the top; flat base. 0.90m x 0.67m x 0.11m
2373	2	Fill of 2372. Light blackish brown compact sandy silt. Frequent small angular stones; occasional charcoal flecks. 0.45m x 0.05m
2374	2	Fill of 2372. Light brown firm silty sand. Occasional small rounded and angular stones. 0.07m
2375	2	Cut of pit or posthole. Circular in plan; sharp break of slope at the top; curved sides; curved base. 0.43m x 0.43m x 0.07m
2376	2	Fill of 2375. Mid brown firm sandy silt. Occasional small angular stones. Sharp interface. 0.43m x 0.43m x 0.07m
2377	3	Cut of posthole. Sub circular in plan; sharp break of slope at the top; near vertical sides and concave base. 0.34m x 0.32m x 0.23m

2378	3	Fill of 2377. Mid to dark blackish brown loose sandy silt. Small angular and sub angular stones 10%, occasional charcoal lenses. 0.34m x 0.32m x 0.23m
2379	3	Cut of pit or posthole. Oval in plan; sharp break of slope at the top; steep sides; sharp break of slope at the base; flat base. Orientated N - S. 0.91m x 0.56m x 0.17m
2380	3	Fill of 2379. Mid brown loose silty sand. Small stones, 15%; occasional charcoal flecks. 0.91m x 0.56m x 0.17m
2381	3	Cut of posthole. Sub circular in plan; sharp break of slope at the top; near vertical sides with gradual break of slope at the base. 0.23m x 0.22m x 0.09m
2382	3	Fill of 2381. Mid brown loose silty sand. Small rounded and angular stones, 5%; charcoal flecks, 1%. 0.23m x 0.22m x 0.09m
2383	3	Cut of posthole. Circular in plan; Sharp break of slope at the top; 45 – 55' sloping sides; gradual break of slope at the base; concave base. 0.25m x 0.25m x 0.10m
2384	3	Fill of 2383. Mottled black and mid brown silty sand. 0.25m x 0.25m x 0.10m
2385	3	Cut of posthole. Oval in plan; Gradual break of slope at the top to the W, sharp to the E; steep sides; gradual break of slope at the base; concave base. 0.50m x 0.33m x 0.08m
2386	3	Fill of 2385. Mid greyish brown loose sandy silt. Rare grit, at the bottom of the deposit. 0.50m x 0.33m x 0.08m
2387	3	Cut of post or stake-hole. Sub circular in plan; sharp break of slope at the top; near vertical sides; rounded break of slope; concave base. 0.17m x 0.17m x 0.13m
2388	3	Fill of 2387. Mid greyish brown loose sandy silt. Rare grit, at the bottom of the deposit. 0.17m x 0.17m x 0.13m
2389	3	Cut of posthole or stake-hole. Oval in plan; sharp break of slope at the top; near vertical sides; gradual break of slope at the base; concave base. 0.27m x 0.24m x 0.09m
2390	3	Fill of 2389. Mid greyish brown loose sandy silt. Charcoal, 5%; rare grit, at the bottom of the deposit. 0.27m x 0.24m x 0.09m
2391	3	Cut of posthole. Oval in plan; gently sloping sides; gradual break of slope at the base; rounded base. 0.29m x 0.27m x 0.07m
2392	3	Fill of 2391. Mid greyish brown loose sandy silt. Gritty at the bottom of the deposit. 0.29m x 0.27m x 0.07m
2393	3	Cut of posthole. Oval in plan; gradual break of slope at the top; gently sloping sides; gradual break of slope at the base; concave base. 0.22m x 0.20m x 0.07m
2394	3	Fill of 2393. Mid to dark greyish brown loose sandy silt. 0.22m x 0.20m x 0.07m
2395	3	Cut of posthole. Sub circular in plan; sharp break of slope at the top; near vertical sides; gradual break of slope at the base; concave base. 0.28m x 0.28m x 0.10m
2396	3	Fill of 2395. Dark greyish brown compact sandy silt. Small rounded stones, 10%. 0.28m x 0.28m x 0.10m
2397	3	Cut of posthole. Oval in plan; Sharp break of slope at the top; near vertical N side, S side

		is gentle; gentle break of slope at the base; concave base. 0.40m x 0.35m x 0.16m
2398	3	Fill of 2397. Mid greyish brown loose sandy silt. Small rounded stones, 30%. 0.40m x 0.35m x 0.16m
2399	1	Cut of kiln fire-pit. Linear; irregular sides; sharp break of slope at the base; flat base. Orientated NW - SE. 6.00m x 1.50m x 0.40m
2400	1	Cut of rake-out gully/fire pit, associated with 2399. Linear cut running NE-SW. Possible reused glacial stream. 8m plus x 0.60m x 0.20m
2401	2	Cut of circular shaped pit with gradual sloping sides and a concave base. 0.80m x 0.66m x 0.12m
2402	2	Fill of 2401. Dark brown/black clayey silt of medium compaction. Inclusions of occasional sub-angular stones. Clear interface. 0.80m x 0.66m x 0.12m
2403	3	Cut of posthole. Oval with steep break of slope at the top, becoming more gradual at the base. U shaped base. 0.30m x 0.28m x 0.14m
2404	3	Fill of 2403. Mid brown silty sand of loose compaction. Inclusions of rounded stone. 0.30m x 0.28m x 0.14m
2405	3	Cut of posthole. Oval with gentle break of slope at the top and base. Weathered to the E and S. U shaped base. 0.26m x 0.22m x 0.09m
2406	3	Fill of 2405. Mid greyish/ brown silty sand of loose compaction. Inclusions of grit and occasional charcoal. 0.26m x 0.22m x 0.09m
2407	3	Cut of posthole. Oval with gently sloping sides, u-shaped base, very weathered. 0.30m x 0.28m x 0.06m
2408	3	Fill of 2407. Mid greyish brown sandy silt of loose compaction. Inclusions of stone 5% and grit. 0.30m x 0.28m x 0.06m
2409	3	Cut of posthole. Oval with steep break of slope at the top with almost vertical sloping sides. The base is u-shaped. 0.24m x 0.20m x 0.12m
2410	3	Fill of 2409. Mid greyish brown sandy silt of loose compaction. Inclusions of stone and grit at base of cut, 5%. 0.24m x 0.20m x 0.12m
2411	3	Cut of posthole. Oval with gentle break of slope at the top and base. The sides are almost vertical and the base is u-shaped. 0.25m x 0.23m x 0.09m
2412	3	Fill of 2411. Light-mid greyish brown sandy silt of loose compaction. Inclusions of sand to the south. 0.25m x 0.23m x 0.09m
2413	3	Cut of posthole. Circular shaped cut with a sharp break of slope at the top becoming more gradual at the base. The sides are almost vertical and the base is u-shaped. 0.24m x 0.24m x 0.19m
2414	3	Fill of 2413. Light greyish brown sandy silt of loose compaction. Inclusions of rounded stone, 10%. 0.24m x 0.24m x 0.19m

2415	3	Cut of posthole. Oval shaped cut running E-W. U- shaped base with gentle sloping sides. 0.67m x 0.56m x 0.29m
2416	3	Fill of 2415. Mid greyish brown sandy silt of loose compaction. Inclusions of rounded stone, 10%. 0.67m x 0.56m x 0.29m
2417	3	Cut of posthole. Circular with gentle break of slope at the top and base with a u- shaped base. Very weathered. 0.29m x 0.29m x 0.07m
2418	3	Fill of 2417. Light greyish brown sandy silt of loose compaction. Inclusions of small rounded stone, 10%. 0.29m x 0.29m x 0.07m
2419	3	Cut of pit. Circular with near vertical sides and u-shaped base. 0.89m x 0.89m x 0.40m
2420	3	Fill of 2419. Angular and rounded stones some burnt or fire cracked. Possible dumping act. 0.89m x 0.89m x 0.40m.
2421	1	Fill of 2103. Rounded stones 0.28 x 0.24 x 0.08m. Collapse of flue/kiln walls.
2422	2	Cut of pit. Circular with steep sides and concave base. 0.30m x 0.27m x 0.06m
2423	2	Fill of 2422. Black charcoal rich silt. Clear interface. Dump from possible burning event. 0.30m x 0.27m x 0.06m
2424	2	Cut of pit, circular with gradual sloping sides and u- shaped in profile. 0.82m x 0.80m x 0.18m
2425	2	Fill of 2424. Mid- dark brown clayey silt of medium compaction. Occasional sub-angular stones. Clear interface. 0.82m x 0.80m x 0.18m
2426	2	Cut of posthole. Sub oval, vertical side to the N but stepped to the S. Has possibly been re-cut. 0.50m x 0.48m x 0.38m
2427	2	Fill of 2426. Medium grey brown, gritty, clayey silt of medium compaction. Occasional flecks of charcoal. 0.50m x 0.48m x 0.38m
2428	2	Cut of posthole, sub-oval shaped with abrupt break of slope at the top and base. To the N the side is almost vertical and to the S, slightly stepped. Possible evidence for re-cut. 0.68m x 0.54m x 0.34m
2429	2	Fill of 2428. Medium grey brown, gritty, clayey silt of medium compaction. Occasional flecks of charcoal. 0.68m x 0.54m x 0.34m
2430	2	Cut of posthole, circular, straight sided with a u- shaped base. 0.30m x 0.28m x 0.30m
2431	2	Fill of 2430. Medium grey brow clayey silt of medium compaction. Frequent flecks of charcoal and 20% small stones and gravel. 0.30m x 0.28m x 0.30m
2432	2	Cut of posthole, circular with gradually sloping sides and a shallow u- shaped base. 0.30m x 0.24m x 0.13m
2433	2	Fill of 2432. Medium grey brown, gritty, clayey silt of medium compaction. Occasional flecks of charcoal. 0.30m x 0.24m x 0.13m
2434	2	Cut of pit, sub-oval with sloping sides and a flat base. Cuts E terminal of ring groove [2033].

2435	2	Upper fill of 2434. Medium brown clayey silt of medium compaction with small stones 20-30% and occasional flecks of charcoal. 0.09m-0.15m thick
2436	2	Primary fill of 2434. Light yellow brown sandy gravel of moderate compaction. Inclusions of small tones and pea gravel, 50%. Re-deposited natural used as packing. 0.15m-0.30m thick
2437	2	Fill of 2352. Mid brown gritty, clayey silt of moderate compaction. 30% small stones, pottery fragments and occasional charcoal flecks in fill. 0.24m thick
2438	2	Fill of 2353. Mid brown clayey silt. Inclusions of frequent charcoal flecks and daub. 0.15m-0.25m thick
2439	2	Cut of posthole. Circular in plan; sharp break of slope at the top; straight sides; concave base. Truncated by 2033. 0.25m x 0.25m x 0.25m
2440	2	Fill of 2439. Dark brown, black; soft; sandy silt. Gritty. Diffuse interface with 2034. 0.25m x 0.25m x 0.25m
2441	3	Fill of 2442. Dark greyish brown sandy silt of moderate compaction. Clear interface. Occasional small rounded stones and finds of glass. 1.22m x 0.75m x 0.39m
2442	3	Cut of pit. Oval shaped cut running NW-SE, with irregular shaped sides and a concave base. 1.22m x 0.75m x 0.39m
2443	3	Fill of 2444. Mottled dark brown black sandy silt and grit. Frequent small rounded and angular stones. Some appear fire cracked. Possible fire debris. 0.58m x 0.58m x 0.16m
2444	3	Cut of pit, circular with steep sloping sides and a concave base. 0.58m x 0.58m x 0.16m
2445	3	Fill of 2446. Mottled dark brown/ black sandy silt of loose compaction. Frequent small rounded stones. 0.50m x 0.40m x 0.09m
2446	3	Cut of pit, oval running NE-SW with shallow sloping sides and a concave base. 0.50m x 0.40m x 0.09m
2447	3	Fill of 2448. Medium brownish grey sandy silt of moderate compaction. Frequent small to medium rounded and sub-angular stones. 0.85m x 0.65m x 0.30m
2448	3	Cut of pit, oval, runs NW-SE, with steep sloping sides and a concave base. 0.85m x 0.65m x 0.30m
2449	3	Fill of 2450. Mid brownish grey sandy silt of moderate compaction. Inclusions of frequent small rounded stones and rare charcoal flecks. 0.63m x 0.48m x 0.22m
2450	3	Cut of pit, oval runs N-S. The sides are steep sloping and the base is concave. 0.63m x 0.48m x 0.22m
2451	3	Fill of 2452. Dark brown silty sand of loose compaction. Inclusions of occasional small rounded stones. 0.40m x 0.40m x 0.10m
2452	3	Cut of pit, circular with shallow sloping sides and a concave base. 0.40m x 0.40m x 0.10m
2453	3	Fill of 2454. Mid brown silty sand of moderate compaction. Inclusions of frequent small rounded stones and grit. 0.60m x 0.60m x 0.18m

2454	3	Cut of pit, circular with fairly steep sloping sides and a concave base. 0.60m x 0.60m x 0.18m
2455	3	Fill of 2476. Mottled dark red and black friable sand. Inclusions of occasional small and medium stones and frequent charcoal. 0.45m x 0.45m x 0.06m
2456	3	Fill of 2476. Mottled pale yellow, brown and grey sand with occasional charcoal flecks. Possible ashy hearth deposit. 1m x 0.60m x 0.06m
2457	3	Fill of 2476. Dark grey and black friable sand with abundant charcoal and occasional small rounded stones. Possible burning event. 1.03m x 0.60m x 0.03m
2458	3	Fill of 2476. Mottled pale grey and brown ashy deposit with occasional charcoal flecks. Clear interface. Possible hearth deposit. 1.63m x 0.58m x 0.07m
2459	2	Fill of 2033. Grey/black silty clay of loose compaction. Inclusions of large charcoal flecks and small rounded stones 10%. 0.10m thick
2460		Void
2461	2	Cut of posthole, sub-circular with almost vertical shaped sides and a flat base. Cut into deposit (2320). 0.50m x 0.50m x 0.23m
2462	2	Fill of 2461. Mid orangey grey brown, clayey, sandy silt of medium compaction. Inclusions of frequent charcoal, occasional burnt bone, pottery fragments and frequent gravelly stone. 0.50m x 0.50m x 0.23m
2463	2	Cut of posthole oval, runs E-W, with gentle sloping sides and a rounded base. 0.54m x 0.47m x 0.12m
2464	2	Fill of 2463. Mid greyish, orangey brown silty sand of medium compaction. Inclusions of occasional charcoal flecks, pottery fragments and small rounded pebbles. 0.54m x 0.47m x 0.12m
2465	2	Cut of posthole sub-circular with steep sloping sides and a rounded base. 0.54m x 0.52m x 0.19m
2466	2	Fill of 2465, mid orangey, grey brown silty sand. Inclusions of frequent charcoal flecks, small rounded gravelly stones and pottery fragments. 0.54m x 0.52m x 0.19m
2467	2	Cut of pit, oval with almost vertical sloping sides and a flattish base. Is cut to the N by [2469]. 0.80m x 0.70m x 0.27m
2468	2	Fill of 2467, mid to dark, orangey grey brown, clayey, silty sand of firm compaction. Inclusions of charcoal, pottery and small rounded stones. 0.80m x 0.70m x 0.27m
2469	2	Cut of pit, oval with gently sloping sides and rounded base. Cuts [2467]. 0.47m x 0.42m x 0.09m
2470	2	Fill of 2469, mid-dark orangey grey/ brown clayey, silty sand. Inclusions of occasional charcoal flecks. 0.47m x 0.42m x 0.09m
2471	2	Fill of 2353. Dark brown/black clayey silt of moderate compaction with frequent daub and charcoal and small stones 10%. 0.10m x 0.15m thick

2472	2	Cut of posthole, circular with angled sides to the W and flattish base. Possible burrow. 0.15m x 0.13m x 0.20m
2473	2	Fill of 2472, mid brown silty clay of moderate compaction. Inclusions of small stones 30%. 0.15m x 0.13m x 0.20m
2474	2	Cut of posthole, circular with almost vertical shaped sides and a u-shaped base. 0.30m x 0.30m x 0.20m
2475	2	Fill of 2474, mid brown clayey silt of moderate compaction. Inclusions of small stones, 20% and frequent charcoal flecks. 0.30m x 0.30m x 0.20m
2476	3	Cut of possible hearth. Irregular in plan, irregular sides and base, heavily truncated. 2.15m x 1.87m x 0.24m
2477	3	Fill of 2476, mottled pale grey, brown, yellow and black sand of loose compaction. Inclusions of occasional charcoal flecks. 0.70m x 0.60m x 0.10m
2478		VOID.
2479		VOID.
2480	2	Cut of furrow, runs E-W. The sides are gentle sloping with a flat base. 21.10m x 3.50m x 0.26m
2481	3	Fill of 2419, black silty sand of loose compaction, has a high charcoal content. It is possibly re-deposited hearth material. 0.89m x 0.89m x 0.25m
2482	3	Fill of 2419, mid orangey grey brown silty sand of loose compaction. Inclusions of angular and rounded stones, 20%. 0.89m x 0.89m x 0.12m
2483	2	Fill of 2480. Mid to light greyish brown sandy silt of varying compaction with charcoal flecks 5% and rounded stones 20%. 21.10m x 3.50m x 0.26m
2484	2	Cut of linear, runs E-W with an undulating base. Possibly natural. 3.35m x 1.1m x 0.36m
2485	2	Fill of 2484, mid brown silt of firm compaction. Small and medium rounded stones. Unclear interface. 0.20m-0.36m thick
2486	2	Cut of posthole, circular with fairly steep sloping sides and a flat base. 0.75m x 0.08m x 0.25m
2487	2	Fill of 2486, mid brown fine silt of firm compaction. Inclusions of frequent small angular stones and regular roots. Poor interface. 0.25m thick
2488	2	Cut of pit, circular with vertical sides and a flat base. 0.40m x 0.40m x 0.37m
2489	2	Fill of 2488 mid brown fine silt of firm compaction. Inclusions of frequent small angular stones and regular roots. Poor interface. 0.37m thick
2490	2	Cut of pit, oval with gradual sloping sides. 0.53m x 0.36m x 0.08m
2491	2	Fill of 2490 light brown silty sand of firm compaction. Inclusions of infrequent small rounded stones and occasional roots. 0.08m thick
2492	2	Cut of pit, oval with almost vertical sloping sides and flat base. 1.14m x 0.85m x 0.2m
2493	2	Primary fill of 2492 mottled light brown/ black sandy silt of firm compaction. Frequent small and medium rounded sandstone. 0.35m x 0.3m x 0.05m

2494	2	Fill of 2492 mid brown sandy silt of firm compaction. Inclusions of frequent small angular stones and pottery fragments. Clear interface. 0.05m-0.15m thick
2495	2	Cut of pit, circular with gradual sloping sides and a concave base. May truncate [2492]. 0.64m x 0.53m x 0.07m
2496	2	Fill of 2495 mid brown sandy silt of firm compaction. Inclusions of infrequent small rounded stones. Clear interface. 0.07m thick
2497	2	Cut of pit. Curvilinear shaped pit/ drainage ditch running N-S. The sides are gradual sloping and the base is flat. Truncated by field drain. 2.7m x 1.1m x 0.08m
2498	2	Fill of 2497. Mid-dark brown silty sand of loose compaction. Inclusions of sub-angular and sub-rounded stone, 5%. 2.7m x 1.1m x 0.08m
2499	2	Cut of pit/posthole. Sub-rounded with almost vertical sides and a concave base. 0.33m x 0.30m x 0.23m
2500	2	Fill of 2499. Charcoal rich dark brown/grey silty sand of loose compaction with sub-angular and sub-rounded stones. 0.33m x 0.30 x 0.23m
2501	2	Cut of pit/posthole. Sub-oval, gradual sloping sides, base is concave. 0.70m x 0.61m x 0.30m
2502	2	Fill of 2501. Dark brown/ grey silty sand of loose compaction. Inclusions of sub-angular stones, 5% and frequent charcoal flecks. 0.70m x 0.61m x 0.30m
2503	2	Cut of pit. Circular shaped with steep sloping sides and a concave base. Possibly cut by [2505]. 0.79m x 0.75m x 0.30m
2504	2	Fill of 2503. Dark orangey, grey brown, clayey, silty sand of medium compaction. Includes a lens of re-deposited natural. Inclusions of frequent charcoal flecks and small sub-angular and sub-rounded stones. 0.79m x 0.75m x 0.30m
2505	2	Cut of pit. Circular shaped with steep sloping sides and a concave base. Possibly cuts [2503]. 0.88m x 0.79m x 0.21m
2506	2	Fill of 2505. Dark orangey, grey brown, clayey, silty sand of medium compaction. Inclusions of frequent charcoal flecks and sub-angular and sub-rounded stones. 0.88m x 0.79m x 0.21m
2507	3	Fill of 2476. Mottled, medium to dark brown course sandy silt with occasional charcoal flecks. Possible hearth deposit. 1.22m x 0.90m x 0.10m
2508	3	Cut of ditch terminal. Oval shaped cut with gradual sloping sides and a u-shaped base. 1.30m x 0.80m x 0.24m
2509	3	Fill of 2508. Light greyish brown sandy silt of loose compaction. Inclusions of small and medium rounded stone, 25%. 1.30m x 0.80m x 0.24m
2510	3	Fill of 2511. Mid brown clayey sand of firm compaction. Inclusions of frequent stones, medieval pottery and occasional charcoal flecks. 11.40m x 6.50m x 1.10m. Same as 1178.
2511	3	Cut of pit. Large sub-rectangular pit with a machined slot. Continues under baulk.



		11.40m x 6.50m x 1.10m. Same as 1179.
2512	3	Fill of 2513. Mid brown sand of moderate compaction. Inclusions of occasional small rounded stones and rare charcoal flecks. 0.50m x 0.50m x 0.24m
2513	3	Cut of pit. Sub-circular shaped pit with steep sloping sides and concave base. 1.80m x 1.80m x 0.59m
2514	2	Lower fill of 2340. Light brown/ yellow sand with gravel inclusions. Possibly re-deposited natural. 0.80m x 0.70m x 0.24m
2515	3	Fill of 2516. Mid-dark reddish brown, clayey silt. Inclusions of frequent gravel, occasional charcoal flecks and small-medium rounded and sub-angular stones. 0.10m thick
2516	3	Cut of pit. Oval shaped with gently sloping sides and a flattish base. 1m x 0.80m x 0.10m
2517	3	Fill of 2518. Mid brown clayey silt with frequent gravel and occasional small pebbles. 0.10m thick
2518	3	Cut of posthole. Sub-rounded with regular to steep sloping sides and a pointed base. 0.20m x 0.16m x 0.10m
2519	3	Fill of 2520. Mid brown clayey silt with frequent gravel and moderate small-medium rounded stones. 0.45m x 0.45m x 0.25m
2520	3	Cut of posthole. Sub-rounded with near vertical sloping sides and a rounded base. 0.45m x 0.45m x 0.25m
2521	3	Fill of 2522. Dark brown charcoal rich clayey silt with frequent gravel and occasional small rounded and sub-angular stones. 0.30m x 0.30m x 0.10m
2522	3	Cut of posthole. Sub-circular with steep sloping sides and a rounded base. 0.30m x 0.30m x 0.10m
2523	3	Fill of 2524. Dark grey brown gravelly, clayey silt with moderate small-medium rounded and sub-angular pebbles and occasional charcoal flecks. 0.38m x 0.38m x 0.18m
2524	3	Cut of Posthole. Sub-circular with steep sloping sides and rounded base. 0.38m x 0.38m x 0.18m
2525	3	Fill of 2526. Mid grey/brown clayey silt with frequent gravel and moderate small - medium rounded pebbles. 0.48m x 0.40m x 0.13m
2526	3	Cut of posthole. Sub-circular with gentle-regular sloping sides and a rounded base. 0.48m x 0.40m x 0.13m
2527	3	Fill of 2528. Dark grey/brown charcoal rich clayey silt. Moderate small-medium rounded pebbles and occasional medium sub-angular stones. 0.48m x 0.48m x 0.20m
2528	3	Cut of posthole. Sub-circular with regular sloping sides and a rounded base. 0.48m x 0.48m x 0.20m
2529	3	Fill of 2530. Dark grey/brown clayey silt with inclusions of gravel and occasional small-medium rounded pebbles. 0.40m x 0.40m x 0.14m
2530	3	Cut of posthole. Sub-circular shaped posthole with fairly steep sloping sides and undulating base. Partially truncated. 0.40m x 0.40m x 0.14m

2531	3	Fill of 2532. Dark brown, charcoal rich, clayey silt with inclusions of frequent gravel and occasion small rounded and sub-angular pebbles. 0.45m x 0.45m x 0.28m
2532	3	Cut of posthole. Sub-circular with near vertical sloped sides and a rounded base. 0.45m x 0.45m x 0.28m
2533	3	Fill of 2534. Light-mid brown clayey silt with occasional small-medium rounded pebbles and occasional sub-angular stones. 0.40m x 0.40m x 0.20m
2534	3	Cut of posthole. Circular with regular-steep sloping sides and a flattish base. 0.40m x 0.40m x 0.20m
2535	3	Fill of 2513. Dark yellow sand of moderate compaction. Inclusions of occasional small rounded stones and rare charcoal flecks. 1.50m x unknown x 0.31m
2536	3	Fill of 2513. Mid brown silty sand of moderate compaction. Inclusions of occasional rounded stones and frequent charcoal flecks. 1.30m x unknown x 0.57m
2537	2	Pit. Sub-circular shaped cut with gentle sloping sides and undulating base. 1.70m x 1.35m x 0.25m
2538	2	Fill of 2537. Dark brown clayey silt of medium compaction. Inclusions of frequent sub-angular stones. 1.70m x 1.35m x 0.25m
2539	2	Fire pit. Circular with gentle sloping sides and a concave base. 0.50m x 0.50m x 0.10m
2540		Fill of 2539. Dark brown/black clayey silt with inclusions of frequent fire cracked stone and frequent charcoal flecks. 0.50m x 0.50m x 0.10m
2541	2	Pit. Oval shaped cut with vertical sides and a concave base. 0.49m x 0.39m x 0.40m
2542	2	Fill of 2541. Black charcoal rich deposit. Inclusions of occasional small sub-angular stones and pottery. Possible eroded cremation pit. 0.49m x 0.39m x 0.40m
2543	2	Fill of 2544. Mid brown silty sand of loose compaction. Inclusions of occasional rounded stones and medieval pottery. 7.80m x 3.70m x 0.25m
2544	2	Furrow. Linear cut running NE-SW. 7.80m x 3.70m x 0.25m
2545	3	Posthole. Circular cut with fairly steep sloping sides and a concave base. 0.46m x 0.43m x 0.18m
2546	3	Fill of 2545. Mid brown silty sand of loose compaction. Inclusions of small rounded, angular and sub-angular stones 15%. Very occasional charcoal flecks. 0.46m x 0.43m x 0.18m
2547	3	Posthole. An oval shaped cut running SE-NW. The sides are gradual sloping and the base is concave. 0.40m x 0.17m x 0.03m
2548	3	Fill of 2547. A mid brown silty sand of loose compaction. Inclusions of occasional charcoal flecks. 0.40m x 0.17m x 0.03m
2549	2	Fill of 2550. Dark brown sandy silt of loose compaction. Inclusions of occasional small rounded stones. 0.54m x 0.40m x 0.24m
2550	2	Posthole. Oval cut with near vertical sides and the base is concave. 0.54m x 0.40m x

		0.24m
2551	2	Fill of 2552. Mid brown silty sand of loose compaction. Inclusions of occasional small rounded stones and grit. 0.30m x 0.30m x 0.14m
2552	2	Posthole. Circular shaped cut with steep sloping sides and a concave base. 0.30m x 0.30m x 0.14m
2553	2	Fill of 2554. Dark brown silty sand of loose compaction. Inclusions of frequent small and medium rounded stones. 0.58m x 0.46m x 0.26m
2554	2	Posthole. Oval shaped cut. The sides are steep sloping and the base is concave. 0.58m x 0.46m x 0.26m
2555	2	Hearth base. Oval cut with gentle break of slope, shallow sides to slightly rounded base. 1.30 x 0.60 x 0.16m
2556	2	Pit. Oval shaped cut with almost vertical sloping sides and a flat base. Located under a medieval furrow. 0.44m x 0.40m x 0.18m
2557	2	Fill of 2556. Mid orangey brown sandy silt of moderate compaction. Inclusions of small rounded stone, 15%. 0.44m x 0.40m x 0.18m
2558	2	Posthole. Irregular shaped cut with almost vertical sloping sides becoming more gradual to N. The base is rounded. Located under furrow. 0.44m x 0.40m x 0.21m
2559	2	Fill of 2558. Mid-dark orangey brown, sandy silt of medium compaction. Inclusions of small to medium rounded stone, 40%. 0.44m x 0.40m x 0.21m
2560	2	Posthole. Oval shaped cut with steep sloping sides and u- shaped base. Located underneath a furrow. 0.50m x 0.43m x 0.22m
2561	2	Fill of 2560. Dark orangey brown sandy silt of moderate compaction. Inclusions of small - medium rounded stone, 15%. 0.50m x 0.43m x 0.22m
2562	2	Posthole. oval shaped cut with almost vertical sides and a u- shaped base. Located underneath a furrow. 0.59m x 0.56m x 0.40m
2563	2	Fill of 2562. Mid brown silty sand with moderate gravel and stone inclusions. 0.59m x 0.56m x 0.40m
2564	2	Posthole. Oval shaped cut with gently sloping sides and a u- shaped base. 0.67m x 0.60m x 0.19m
2565	2	Fill of 2564. Mid-dark greyish brown sandy silt of moderate compaction. Inclusions of medium rounded stone, 10%. 0.67m x 0.60m x 0.19m
2566	2	Stake-hole. Oval shaped cut with gently sloping sides and a u- shaped base. Heavily truncated. 0.23m x 0.19m x 0.05m
2567	2	Fill of 2566. Light-mid greyish brown silty sand of loose compaction. Inclusions of small rounded and angular stone, 10%. 0.23m x 0.19m x 0.05m
2568	2	Stake-hole. Circular cut with vertical sloping sides and a u- shaped base. 0.10m x 0.10m x 0.13m

2569	2	Fill of 2568. Mid greyish brown silty sand of medium compaction. Inclusions of stone/grit, 5%. 0.10m x 0.10m x 0.13m
2570	2	Posthole. Oval cut with gradual sloping sides and a u- shaped base. 0.48m x 0.44m x 0.08m
2571	2	Fill of 2570. Mid greyish brown sandy silt of loose compaction. Inclusions of stone/grit, 5%. 0.48m x 0.44m x 0.08m
2572		VOID
2573	2	Posthole. Sub-circular shaped cut. Gradual sloping sides and flat base. 0.63m x 0.62m x 0.09m
2574	2	Fill of 2573. Dark brown silty sand of loose compaction. Inclusions of sub-angular and sub-rounded stones, 5%. Frequent charcoal flecks and small roots. 0.63m x 0.62m x 0.09m
2575	2	Stake-hole. Circular cut with near vertical sloping sides and a curved base. Located below [2573]. 0.14m x 0.14m x 0.13m
2576	2	Fill of 2575. Dark brown silty sand of loose compaction. Inclusions of small sub-angular stones, 5% and occasional charcoal flecks. 0.14m x 0.14m x 0.13m
2577	2	Pit/posthole. Sub-circular cut with fairly steep sloping sides and a curved base. 0.46m x 0.44m x 0.24m
2578	2	Fill of 2577. Mid-dark brown silty sand of loose compaction. Inclusions of small sub-angular stones, 5%. Frequent inclusions of charcoal. 0.46m x 0.44m x 0.24m
2579	2	Pit. Sub-circular shaped cut. Gradual sloping sides and flat base. 0.50m x 0.44m x 0.15m
2580	2	Fill of 2579. Mid-dark brown silty sand of loose compaction. Inclusions of gravel, 10% and frequent small roots. 0.50m x 0.44m x 0.15m
2581	2	Pit/posthole. Sub-circular cut with near vertical sloping sides and a concave base. Located inside ring groove. 0.28m x 0.27m x 0.42m
2582	2	Fill of 2581. Dark brown/grey silty sand of loose compaction. Inclusions of frequent charcoal flecks and sub-angular stones, 5%. Possible remains of burnt post. 0.28m x 0.27m x 0.42m
2583	2	Posthole. Oval cut with gentle sloping sides to the S and vertical to the N. Has a u-shaped base. 0.28m x 0.23m x 0.09m
2584	2	Fill of 2583. Mid-dark greyish brown sandy silt of medium compaction. Inclusions of stone, 5%. 0.28m x 0.23m x 0.09m
2585	2	Stake-hole. Circular cut, heavily truncated by above furrow. Sides are gentle sloping and base is u- shaped. 0.11m x 0.11m x 0.04m
2586	2	Fill of 2585. Dark brown sandy silt of loose compaction. Inclusions of occasional grit. 0.11m x 0.11m x 0.04m
2587	2	Stake-hole. Oval cut, located under furrow so very truncated. Sides slope gradually and the base is u- shaped. 0.19m x 0.16m x 0.07m

2588	2	Fill of 2587. Mid orangey brown sandy silt of medium compaction. Inclusions of grit. 0.19m x 0.16m x 0.07m
2589	2	Posthole. Oval shaped cut with almost vertical sloping sides and a u- shaped base. 0.54m x 0.44m x 0.50m
2590	2	Primary fill of 2589. Dark greyish brown, sandy silt of medium compaction. Inclusions of charcoal and burnt bone, 10%. Inclusions of medium rounded stone, 15% a daub. Possible post pipe. 0.35m x 0.30m
2591	2	Fill of 2589. Dark greyish brown sandy silt of medium compaction. Inclusions of medium rounded stone, 20%. 0.35m x 0.16m
2592	2	Fill of 2589. Light orangey/brown silty sand of medium compaction. Inclusions of medium sub-rounded stone, 40%. 0.20m x 0.50m
2593	2	Fill of 2555. Dark brown silty sand and charcoal, above flattish fire-cracked stones. 1.30 x 0.60 x 0.16m
2594	2	Pit. Circular cut with vertical sloping sides and an undulating base. Cut by [2597]. 0.59m x 0.50m x 0.16m
2595	2	Fill of 2594. Dark brown clayey silt of medium compaction. Inclusions of frequent small rounded stones. The interface is clear. 0.59m x 0.50m x 0.10m
2596	2	Primary fill of 2594. Black charcoal rich deposit, below (2595). Firm compaction and a clear interface. Result of possible burning event. 0.40m x 0.20m x 0.06m
2597	2	Pit. Circular cut with steep sloping sides and a concave base. Cuts [2594]. 0.65m x 0.40m x 0.23m
2598	2	Fill of 2597. Dark brown clayey silt of medium compaction. Inclusions of medium sub-angular stones, clear interface. 0.65m x 0.40m x 0.23m
2599	2	Pit. Circular cut with vertical sloping sides and a concave base. 0.60m x 0.50m x 0.23m
2600	2	Fill of 2599. Dark brown clayey silt of medium compaction. Inclusions of pottery and sub-rounded stone. 0.60m x 0.50m x 0.23m
2601	2	Fill of 2602. Dark brown silty sand of loose compaction. Inclusions of occasional rounded stones and grit. 0.35m x 0.32m x 0.15m
2602	2	Posthole. Sub-circular cut with steep sloping sides and a concave base. 0.35m x 0.32m x 0.15m
2603	2	Fill of 2604. Mid brown silty sand of loose compaction. Inclusions of frequent small rounded stones and grit. 0.38m x 0.32m x 0.17m
2604	2	Posthole. Oval cut. The sides are steep sloping and the base is concave. 0.38m x 0.32m x 0.17m
2605	2	Fill of 2606. Dark brown silty sand of loose compaction. Inclusions of occasional small rounded stones. 0.30m x 0.28m x 0.16m
2606	2	Posthole. Sub-circular cut with almost vertical sloping sides and a concave base. 0.30m x 0.28m x 0.16m

2607	2	Fill of 2608. Dark brown silty sand of loose compaction. Inclusions of frequent small rounded stones. 0.34m x 0.30m x 0.17m
2608	2	Posthole oval shaped cut. The sides are near vertical sloping and the base is concave. 0.34m x 0.30m x 0.17m
2609	3	Posthole. Circular cut with vertical sloping sides and a concave base. Located inside a possible ring groove. 0.34m x 0.34m x 0.25m
2610	3	Fill of 2609. Mid brown sandy silt of loose compaction. Inclusions of small rounded pebbles, 5% and occasional charcoal flecks. 0.34m x 0.34m x 0.25m
2611	3	Pit/posthole. Sub-circular cut located near a possible ring groove. The sides are gradual sloping and the base is flat. 1m x 0.90m x 0.15m
2612	3	Fill of 2611. Mid-dark brown sandy silt of loose compaction. Inclusions of occasional charcoal pieces, 2% and small rounded and angular stones, 20%. 1m x 0.90m x 0.15m
2613	3	Posthole. Circular cut with almost vertical sloping sides and a concave base. 0.26m x 0.26m x 0.17m
2614	3	Fill of 2613. Mid brown sandy silt of loose compaction, clear horizon. Inclusions of small rounded stones, 5% and occasional charcoal. 0.26m x 0.26m x 0.17m
2615	2	Posthole. Circular cut with near vertical sloping sides and a flat base. Cuts [2320]. 0.72m x 0.70m x 0.32m
2616	2	Fill of 2615. Dark orangey, greyish, black/brown silty sand of firm compaction. Inclusions of pottery fragments, frequent charcoal flecks and regular rounded and sub-angular small stones. 0.72m x 0.70m x 0.32m
2617	2	Stake-hole. Circular cut with vertical sloping sides and a u- shaped base. Located under furrow. 0.10m x 0.10m x 0.09m
2618	2	Fill of 2617. Mid greyish/brown silty sand of loose compaction. Inclusions of grit and small stones, 40%. 0.10m x 0.10m x 0.09m
2619	2	Pink/orange sandy gravel of moderate compaction. Inclusions of occasional flecks of charcoal. Heat affected natural at entrance to Structure 1.
2620	2	Pit. Circular shaped cut with vertical sloping sides and a flat base. Within [2484]. 0.34m x 0.30m x 0.15m
2621	2	Fill of 2620. Mid brown fine silt of firm compaction. Inclusions of frequent small angular stones and regular roots. Very similar to [2487] and [2485]. 0.15m thick
2622	2	Pit/posthole. Circular cut with steep sloping sides and a concave base. Cuts deposit [2320] and possibly cut by [2624]. 1.05m x 0.95m x 0.37m
2623	2	Fill of 2622. Mid brown, compact sandy loam with frequent inclusions of small-medium rounded stones. Medieval pottery and worked stone finds. 1.05m x 0.95m x 0.37m
2624	2	Pit/posthole. Circular cut with steep sloping sides and a concave base. 0.90m x 0.90m x 0.36m

2625	2	Fill of 2624. Mid brown, compact sandy loam with inclusions of frequent small-medium rounded stones, and pottery fragments. 0.90m x 0.90m x 0.36m
2626	2	Posthole. Oval cut with near vertical sloping sides and a flattish base. Relationship with [2628] unclear. 0.47m x 0.44m x 0.47m
2627	2	Fill of 2626. Mid-dark orangey grey/brown silty sand of medium compaction. Inclusions of frequent rounded and sub-angular stones, charcoal flecks and finds of pottery and daub. 0.47m x 0.44m x 0.47m
2628	2	Pit. Oval cut with steep sloping sides. Relationship with [2626] unclear. 0.73m x 0.44m x 0.27m
2629	2	Fill of 2628. Mid-dark orangey grey/brown silty sand of medium compaction. Inclusions of frequent rounded and sub-angular stones, charcoal flecks and finds of pottery and daub. 0.73m x 0.44m x 0.27m
2630	3	Furrow. Linear cut running E-W with gradual sloping sides and a flat base. 0.93m x 0.07m
2631	3	Fill of 2630. Mid-dark brown sandy silt of loose compaction inclusions of regular rounded and angular stones. 0.93m x 0.07m
2632	3	Posthole. Sub-circular cut with fairly steep sloping sides. 0.31m x 0.25m x 0.09m
2633	3	Fill of 2632. Mid brown sandy silt of loose compaction. Inclusions of small rounded pebbles, 4%. 0.31m x 0.25m x 0.09m
2634	3	Posthole. Oval cut with steep sloping sides and a concave base. 0.60m x 0.40m x 0.19m
2635	3	Fill of 2634. Mid-dark brown sandy silt of loose compaction. Inclusion of small rounded pebbles, 5%. 0.60m x 0.40m x 0.19m
2636	3	Pit/posthole. Sub-circular cut with steep sloping sides and a concave base. Possibly related to cuts [2654] and [2655]. 0.88m x 0.77m x 0.23m
2637	3	Fill of 2636. Dark blackish/brown gravely silt of loose compaction. Inclusions of occasional charcoal and burnt bone, small rounded and angular stone, 30%. 0.88m x 0.77m x 0.23m
2638	2	Hearth. Oval shaped, sides are gradual sloping and the base is flat. 1.10m x 1.06m x 0.40m
2639	2	Hearth. Oval shaped cut running NW-SE seems to cut [2707]. Has a trough in the centre possibly caused by clearing out the hearth. 1.80m x 1.06m x 0.38m
2640	2	Fill of 2641. Mid brown silty sand of loose compaction. Inclusions of occasional small stones. 0.16m x 0.13m x 0.09m
2641	2	Stake-hole. Oval cut with steep sloping sides and a tapered point at the base. 0.16m x 0.13m x 0.09m
2642	2	Fill of 2643. Dark brown silty sand of loose compaction. 0.18m x 0.14m x 0.08m
2643	2	Posthole. Oval cut with gradual sloping sides and a concave base. 0.18m x 0.14m x 0.08m

2644	2	Fill of 2645. Dark brown; loose; silty sand. Occasional small rounded stones. 0.50m x 0.38m x 0.18m
2645	2	Posthole. Oval in plan; sharp break of slope at the top; steep concave sides; tapered point at the base. 0.50m x 0.38m x 0.18m
2646	2	Fill of 2647. Mid brown; moderately compact; silty sand. Rare small rounded stones. Diffuse interface with [2650]. 0.63m x 0.60m x 0.33m
2647	2	Posthole. Circular cut; sharp break of slope at the top; steep concave sides, breaking to a near vertical slope half way down; tapered point at the base. 0.63m x 0.60m x 0.33m
2648	2	Fill of 2649. Dark brown; soft; sandy silt. Occasional sub angular stones. 0.76m x 0.76m x 0.18m
2649	2	Posthole. Oval cut; sharp break of slope at the top; moderately steep, sides becoming shallow; imperceptible break of slope at the base; concave base. 0.76m x 0.76m x 0.18m
2650	2	Fill of 2651. Mid brown; soft; silty sand. Occasional rounded stones. 0.19m
2651	2	Ring gully. Curvilinear cut runs from the east to the north. Same as [2671]. 1.40m x 0.19m
2652	2	Pit or posthole. Sub oval cut, irregular break of slope at the top; irregular sides; gradual break of slope at the base; concave base. 0.90m x 0.61m x 0.18m
2653	2	Fill of 2652. Mid to dark greyish brown loose silty sand. Small and medium rounded stones, 20%. 0.90m x 0.61m x 0.18m
2654	3	Pit. Sub rectangular cut; gradual break of slope at the top; gently sloping sides to the E and W, steeper to the S; gradual break of slope at the base; flat base. 1.60m x 0.90m x 0.20m
2655	3	Pit or posthole. Circular cut; sharp break of slope at the top; sides are steep or near vertical; flat base. 0.34m x 0.34m x 0.17m
2656	3	Fill of 2654. Mid brown loose sandy silt. Small rounded stones, 15%; medium rounded stones, 5%; charcoal flecks, 1%. 0.91m x 0.90m x 0.20m
2657	3	Fill of 2654. Brownish orange loose gravel – re-deposited natural.
2658	3	Fill of 2655. Dark brown black; loose; sandy silt. Small rounded and angular stones, 25%; charcoal, 5%; burnt bone, 1%. 0.34m x 0.34m x 0.17m
2659	3	Posthole. Oval cut; sharp break of slope at the top; fairly steep sloping sides; gradual break of slope at the base; concave base. 0.65m x 0.46m x 0.12m
2660	3	Fill of 2659. Mid brown loose sandy silt. Occasional charcoal flecks; occasional small rounded stones. 0.65m x 0.46m x 0.12m
2661	3	Pit or posthole. Circular cut; sharp break of slope at the top; steep sides; gradual break of slope at the base; concave base. 0.56m x 0.50m x 0.20m
2662	3	Fill of 2661. Dark brown black; loose; gravelly silt. Small and medium rounded and angular stones, 25 - 30%; charcoal, 4%; burnt bone, 1%. 0.56m x 0.50m x 0.20m
2663	2	Fill of 2664. Mid brown loose silty sand. Frequent small rounded stones. 0.33m x 0.32m x



		0.11m
2664	2	Posthole. Circular cut; fairly sharp break of slope at the top; shallow, concave sides; imperceptible break of slope at the base; concave base. 0.33m x 0.32m x 0.11m
2665	2	Fill of 2666. Mid brown loose silty sand. Occasional small rounded stones. 0.31m x 0.27m x 0.18m
2666	2	Posthole. Oval cut; gradual break of slope at the top; steep and concave sides; imperceptible break of slope at the base; concave base. Orientated N - S. 0.31m x 0.27m x 0.18m
2667	G2	Fill of 2668. Mid to light greyish brown sandy silt. Frequent charcoal flecks and lenses and occasional small rounded and angular stones. 0.80m x 0.60m x 0.16m
2668	G2	Pit. Oval cut; irregular break of slope at the top; sides sloping at 45 degrees; uneven base. Truncated by a field drain to the north. 0.80m x 0.60m x 0.16m
2669	2	Posthole. Cut; gradual break of slope at the top; gently sloping sides; concave base. Truncated by [2671] to the S. 0.35m x 0.35m x 0.11m
2670	2	Fill of 2669. Dark greyish brown; compact; silty sand. Small rounded stones, 20%. 0.35m x 0.35m x 0.11m
2671	2	Ring gully. Curvilinear cut; runs from the east to the north. Same as [2651]. 1.44m x 0.28m
2672	2	Fill of 2671. Dark greyish brown; compact; silty sand. Rounded stones, 20%. 1.44m x 0.28m
2673	2	Ring groove. Elliptical in plan; steep sloping sides; concave base. 0.26m x 0.11m
2674	2	Fill of 2673. Mid to dark brown soft sandy grit. Occasional charcoal. 0.26m x 0.11m
2675	3	Posthole. Oval cut; gradual break of slope at the top; gradually sloping sides; gradual break of slope at the base; concave base. 0.35m x 0.20m x 0.05m
2676	3	Fill of 2675. Mid brown loose sandy silt. Small rounded and angular stones, 40%. 0.35m x 0.20m x 0.05m
2677	3	Ring gully. Curvilinear in plan; shallow break of slope at the top; gradually sloping sides; shallow break of slope at the base; flat base. Cut of posthole [2680] below ring-gully at the SE end. 0.88m x 0.09m
2678	3	Fill of 2677. Mid brown loose sandy silt. Charcoal, 1%; small and medium rounded and angular stones, 10%. 5.00m x 0.88m x 0.09m
2679	3	Posthole. Circular cut; sharp break of slope at the top; steep sides; gradual break of slope at the base; concave base. 0.39m x 0.36m x 0.13m
2680	3	Fill of 2679. Mid brown loose sandy silt. Small rounded and angular stones, 5%; charcoal, 1%. 0.39m x 0.36m x 0.13m
2681	2	Fill of 2862. Dark brown; loose; silty sand. Frequent small and medium rounded and angular stones; rare charcoal flecks. 0.94m x 0.42m x 0.20m

2682	2	Pit. Oval cut; sharp break of slope at the top; steep and concave sides along the long sides, shallow and flat at the short side; gradual break of slope at the base; flat base. Orientated NE- -SW. 0.94m x 0.42m x 0.20m
2683	2	Fill of 2685. Mid brown; soft; silty sand. Occasional small rounded stones. Diffuse interface with [2684] and [2686]. 0.58m x 0.56m x 0.08m
2684	2	Fill of 2685. Mid brown; loose; sand and grit. Frequent rounded stones. 0.60m x 0.11m
2685	2	Posthole. Sub circular cut; sharp break of slope at the top; moderately steep and concave sides; imperceptible break of slope at the base; concave base. 0.60m x 0.56m x 0.15m
2686	2	Fill of 2687. Dark greyish brown; soft; sandy silt. Occasional rounded stones; rare charcoal flecks. 0.74m x 0.60m x 0.28m
2687	2	Posthole. Oval cut; sharp break of slope to the S, gradual to the N; irregular sides; concave base. 0.74m x 0.60m x 0.28m
2688	2	Pit. Circular cut; vertical sides; moderate break of slope at the base; flat base. 0.85m x 0.75m x 0.25m
2689	2	Fill of 2688. Mid brown; moderately compact; clayey silt. Occasional small and medium rounded stones. 0.85m x 0.75m x 0.25m
2690	2	Pit. Circular cut; vertical sides; moderate break of slope at the base; flat base. 0.85m x 0.76m x 0.20m
2691	2	Fill of 2690. Mid brown; moderately compact; clayey silt. Occasional small sub angular stones. 0.85m x 0.76m x 0.20m
2692	2	Pit cut. Circular in plan; vertical sides; sharp break of slope at the base; flat base. 0.75m x 0.59m x 0.18m
2693	2	Fill of 2692. Mid brown; moderately compact; clayey silt. Occasional small sub rounded stones. 0.75m x 0.59m x 0.18m
2694	2	Pit cut. Circular in plan; vertical sides; gradual break of slope at the base; concave base. 0.65m x 0.55m x 0.16m
2695	2	Fill of 2694. Mid brown; moderately compact; clayey silt. Frequent small sub rounded stones. 0.65m x 0.55m x 0.16m
2696	2	Pit cut. Circular in plan; vertical sides; gradual break of slope at the base; flat base. 0.60m x 0.57m x 0.20m
2697	2	Fill of 2696. Mid brown; moderately compact; clayey silt. Occasional small sub rounded stones. 0.60m x 0.57m x 0.20m
2698	2	Pit cut. Sub circular in plan; vertical sides; sharp break of slope at the base; flat base. 0.80m x 0.60m x 0.17m
2699	2	Fill of 2698. Mid brown; moderately compact; clayey silt. Occasional small sub angular stones. 0.80m x 0.60m x 0.17m

2700	2	Pit/posthole. Circular cut, gently sloping sides to a concave base. In a group of nine. 0.85 x 0.76 x 0.17
2701	2	Fill of 2700. Mid brown clayey silt. 0.85 x 0.76 x 0.17
2702	2	Pit. Circular cut, steep north side and gently sloping sides to an undulating base. In a group of nine. 0.65 x 0.65 x 0.14
2703	2	Fill of 2702. Mid brown clayey silt. 0.65 x 0.65 x 0.14
2704	2	Pit. Circular cut, steep sides with a gradual break of slope to a concave base. In a group of nine. 0.7 x 0.63 x 0.14
2705	2	Fill of 2704, mid brown clayey silt, clear interface. 0.7 x 0.63 x 0.14
2706	2	Group of stake-holes within pit 2707, possibly relating to an internal structure in Structure 1 or around pit. Depth: 0.05-0.25 diameter: 0.05-0.10
2707	2	Pit. Oval cut, moderately steep sides to a wide flat base, orientation NW-SE. 2.26 x 1.34 x 0.25
2708	2	Fill of 2707, red/brown gritty sandy silt, moderate compaction, includes some fragments of daub. 2.26 x 1.34 x 0.25
2709	2	Posthole. Oval cut, steep sides to a concave base. 0.5 x 0.5 x 0.16
2710	2	Fill of 2709, dark brown/black clayey silt, moderate compaction. 0.5 x 0.5 x 0.16
2711	2	Cut of oval pit, steep sides to a flat base, some weathering, orientation NE-SW. 1.26 x 0.67 x 0.20
2712	2	Fill of 2711, mid brown/grey clayey silt, moderate compaction. 1.26 x 0.67 x 0.20
2713	2	Spread deposit, dark brown/black fine silty clay. 1 x 1 x 0.2
2714	3	Cut of small circular posthole; moderately steep sides to a concave base. 0.4 x 0.33 x 0.16
2715	3	Fill of 2714, brown sandy loam, high gravel content. 0.4 x 0.33 x 0.16
2716	3	Cut of small circular posthole; moderately steep sides to a concave base. 0.48 x 0.44 x 0.21
2717	3	Fill of 2716, brown sandy loam, high gravel content. 0.48 x 0.44 x 0.21
2718	3	Cut of small circular posthole; moderately steep sides to a concave base. 0.4 x 0.4 x 0.24
2719	3	Fill of 2718, brown sandy loam, high gravel content. 0.4 x 0.4 x 0.24
2720	3	Cut of small circular posthole; moderately steep sides to a concave base. 0.4 x 0.4 x 0.16
2721	3	Fill of 2720, brown sandy loam, high gravel content. 0.4 x 0.4 x 0.16
2722	3	Cut of small circular posthole; moderately steep sides to a concave base. 0.36 x 0.3 x 0.12
2723	3	Fill of 2722, brown sandy loam, high gravel content. 0.36 x 0.3 x 0.12

2724	3	Cut of small circular posthole; moderately steep sides to a concave base. 0.48 x 0.4 x 0.16
2725	3	Fill of 2724, brown sandy loam, high gravel content. 0.48 x 0.4 x 0.16
2726	3	Cut of small circular posthole; moderately steep sides to a concave base. 0.41 x 0.37 x 0.14
2727	3	Fill of 2726, brown sandy loam, high gravel content. 0.41 x 0.37 x 0.14
2728	2	Cut of oval pit/posthole, steep, almost vertical sides to an irregular flattish base, cut by posthole [3151]. 0.75 x 0.5 x 0.29
2729	2	Fill of 2728, mid orange/grey/brown silty sand, occasional burnt bone flecks and charcoal flecks. 0.75 x 0.5 x 0.29
2730	2	Cut of circular pit/posthole, moderately steep sides to a concave base, possible cut for supporting posthole of 2728, cuts through deposit [2320]. 0.77 x 0.57 x 0.19
2731	2	Fill of 2730, mid orange/grey/brown silty sand, occasional flecks of burnt bone, charcoal and daub. 0.77 x 0.57 x 0.19
2732	2	Cut of circular pit/posthole; moderately steep sides to a concave base, very shallow. Cuts through deposit [2320]. 0.24 x 0.25 x 0.09
2733	2	Fill of 2732, mid orange/grey/brown silty sand, occasional charcoal flecks. 0.24 x 0.25 x 0.09
2734	2	Cut of oval feature, gently sloping side from west, steep side from east, possibly a root disturbed shallow posthole. 0.7 x 0.46 x 0.1
2735	2	Fill of 2734, light-mid brown silty sand, occasional charcoal flecks. 0.7 x 0.46 x 0.1
2736	2	Cut of circular pit/posthole, steeply sloping sides to a tapered rounded base. Relationship with [2738] unclear. 0.64 x 0.58 x 0.23
2737	2	Fill of 2736, mid-dark orange/grey/brown silty sand, frequent burnt bone flecks and charcoal flecks, occasional daub flecks and heat affected stones. 0.64 x 0.58 x 0.23
2738	2	Cut of circular pit/posthole, steeply sloping sides to an irregular base. Relationship with [2736] unclear. 0.28 x 0.28 x 0.28
2739	2	Fill of 2738, mid-dark orange/grey/brown silty sand, frequent burnt bone flecks and charcoal flecks, occasional daub flecks and heat affected stones. 0.28 x 0.28 x 0.28
2740	2	Cut of oval pit, moderately sloping sides, cuts through [2320]. 0.45 x 0.4 x 0.14
2741	2	Fill of 2740, dark brownish black silty sand, charcoal rich, medium-loose compaction, occasional burnt bone and daub flecks, frequent pottery fragments. 0.45 x 0.4 x 0.14
2742	2	Cut of circular posthole; moderately steep side to concave base, very shallow, related to the ring gully [2651]. 0.63 x 0.65 x 0.25
2743	2	Fill of 2742, dark greyish brown silty sand, compact. 0.63 x 0.65 x 0.25

2744	2	Cut of circular posthole, steep sides to a small flat base, within Structure 1. 0.48 x 0.38 x 0.39
2745	2	Fill of 2744, mid brown clayey silt, mottled with darker patches, occasional flecks of charcoal, moderate compaction. 0.48 x 0.38 x 0.39
2746	2	Cut of circular posthole; moderately steep sides to a concave base, shallow. Within Structure 1. 0.4 x 0.4 x 0.12
2747	2	Fill of 2746, dark brown clayey silt, occasional flecks of charcoal. 0.4 x 0.4 x 0.12
2748	1	Grey/light brown soft ash layer over hearth in flue of kiln [2209], presumably from final uses before abandonment. 2 x 1.6 x 0.03
2749	2	Cut of slot/gully with posthole at western end, gently sloping sides apart from around posthole, which has steep sides, concave base. Inside ring groove [2673]. 1.8 x 0.75 x 0.14-0.25
2750	2	Fill of 2749, mid brown fine sandy silt, occasional flecks of burnt bone. 1.8 x 0.75 x 0.14-0.25
2751	2	Upper fill of 2753, light brown clayey silt with frequent gravels. 0.08m thick
2752	2	Fill of 2753; fine black silty sand, occasional charcoal flecks, pottery and heat-affected stones. Possibly represents contents of a broken vessel. 0.12
2753	2	Cut of circular pit, steep sides breaking gently to a flat base. 0.85 x 0.7 x 0.27
2754	3	Cut of circular posthole; moderately steep sides to a concave base. 0.6 x 0.55 x 0.2
2755	3	Fill of 2754, brown sandy loam, high gravel content. 0.6 x 0.55 x 0.2
2756	3	Cut of small circular posthole; moderately steep sides to a concave base. 0.34 x 0.3 x 0.12
2757	3	Fill of 2756, brown sandy loam, high gravel content. 0.34 x 0.3 x 0.12
2758	3	Cut of small circular posthole; moderately steep sides to a concave base. 0.48 x 0.46 x 0.2
2759	3	Fill of 2758, brown sandy loam, high gravel content. 0.48 x 0.46 x 0.2
2760	3	Cut of small circular posthole; moderately steep sides to a concave base. 0.28 x 0.24 x 0.08
2761	3	Fill of 2760, brown sandy loam, high gravel content. 0.28 x 0.24 x 0.08
2762	3	Cut of ring gully, same as [2677]. Curvilinear shaped cut running NE-SW, gently sloping sides to a flat base, truncated to SW. 1.3 x 1.23 x 0.08
2763	3	Fill of 2762. Mid brown sandy silt, occasional charcoal flecks, loose compaction. 1.3 x 1.23 x 0.08
2764	2	Primary fill of 2753, fairly loose light brown gravelly silt, natural infilling. 0.1
2765	3	Cut of small circular posthole; moderately steep sides to a concave base, cut/overlain by furrow. 0.4 x 0.3 x 0.25

2766	3	Fill of 2765, brown sandy loam, high gravel content, some flecks of charcoal. 0.4 x 0.3 x 0.25
2767	2	Cut of pit, moderate sloping sides to a flat base, possible posthole within feature. 1.8 x 1.6 x 0.14-0.25
2768	2	Fill of 2767, dark brown silt, frequent charcoal flecks. 1.8 x 1.6 x 0.14-0.25
2769	3	Cut of large circular pit, moderate sloping sides to a rounded base, partially cut by furrow. 1 x 1 x 0.32
2770	3	Fill of 2769, brown gravelly sand, very hard to differentiate from natural, loose compaction, occasional flecks of charcoal. 1 x 1 x 0.32
2771	3	Cut of circular posthole; moderately steep sides to a concave base, located outside ring gully, about 3m to N. 0.34 x 0.34 x 0.1
2772	3	Fill of 2771, mid brown sandy silt, loose compaction. 0.34 x 0.34 x 0.1
2773	2	Cut of circular posthole, moderately steep sides to a flat base, truncated slightly by [2767] and buried under spread [2768]. 0.6 x 0.5 x 0.36
2774	2	Fill of 2773, mid brown silt. 0.6 x 0.5 x 0.36
2775	2	Cut of circular posthole, steep sides to a flat base, inside ring groove [2673]. 0.38 x 0.35 x 0.24
2776	2	Fill of 2775, dark blackish brown, fine silt, frequent charcoal. 0.38 x 0.35 x 0.24
2777	2	Cut of shallow circular pit, gently sloping sides to a curved base. Half underneath furrow [2010] heavily truncated. 0.45 x 0.35 x 0.06
2778	2	Fill of 2777, mid blackish brown silty sand, loose, clear interface with natural. 0.45 x 0.35 x 0.06
2779		VOID
2780		VOID
2781	2	Upper fill of 2784, mid brown silty sand, rare charcoal flecks. 1 x 0.89 x 0.23
2782	2	Middle fill of 2784, mid brown silty sand. 0.78 x 0.15
2783	2	Lower fill of 2784, light brown sand, loose, natural infilling. 0.68 x 0.12
2784	2	Cut of oval pit, moderately steep sides to a flat base, orientation SE-NW, cuts earlier similar pits [2788] and [2790]. 1 x 0.89 x 0.35
2785	2	Upper fill of 2788, dark brown silty sand, occasional charcoal flecks. Cut by pit [1128]. 0.85 x 0.84 x 0.20
2786	2	Lower fill of 2788, mid brown sand, loose, derived in part from the eroded sides of the pit. 0.57 x 0.09
2787	2	Fill of 1128, mid orange brown silty sand. A thin deposit of material that has eroded or from the side of the pit, this process has also carried in some of [2785] from pit [2788] in on top of it. 0.55 x 0.39

2788	2	Cut of large sub-oval pit, steep sides breaking gradually to a flat base. 0.85 x 0.87 x 0.25
2789	2	Fill of ring groove, mid orange brown sand, loose, same as [2034]. 0.37 x 0.19
2790	2	Cut of ring groove, curvilinear, steep sides to concave base. Top of the ring groove is truncated at this point by pits [2784] and [2788]. Same as [2033]. 0.37 x 0.19
2791	2	Upper fill of 2638. Mid orange brown silty clay, moderate compaction, occasional daub fragments, frequent flecks of charcoal. 0.15
2792	2	Fill of 2638, dark brown/red fine silty clay, occasional flecks of daub, burnt bone and charcoal, formed possibly from the last fire event within [2638]. 0.1-0.15
2793	2	Fill of 2638, brown/black fine silty clay, frequent charcoal flecks and chunks, daub/unfired clay. Abandonment deposit. 0.3
2794	2	Fill of 2638, brown/black fine silty clay, frequent charcoal flecks and chunks, daub/unfired clay. 0.15-0.2
2795	2	Primary fill of 2638. Light yellow/brown silty sand, possibly a result of weathering. 0.1
2796	2	Cut of circular pit, shallow, vertical sides with a sharp break of slope into a flat circular base. Burrowing disturbance. 0.44 x 0.4 x 0.08
2797	2	Fill of 2796, mid brown sandy silt, deposited naturally but heat affected in places. 0.44 x 0.4 x 0.08
2798	2	Cut of circular pit, steep sides with a gradual break to a concave base. 0.5 x 0.48 x 0.12
2799	2	Fill of 2798, mid-dark brown clayey silt. 0.5 x 0.48 x 0.12
2800	2	Cut of circular pit, shallow, gently sloping sides to a concave base. 0.35 x 0.31 x 0.05
2801	2	Fill of 2800, mid brown clayey silt, poor interface. 0.35 x 0.31 x 0.05
2802	2	Cut of oval pit, steep sides to a flat base. 0.7 x 0.67 x 0.22
2803	2	Fill of 2802, mid brown silty sand, loose compaction, one large pillar shaped stone fills pit. 0.7 x 0.67 x 0.22
2804	2	Cut of circular pit/posthole, moderately sloping sides to a concave base. 0.62 x 0.59 x 0.2
2805	2	Fill 2804, mid brown silty sand, occasional charcoal flecks. 0.62 x 0.59 x 0.2
2806	2	Cut of circular pit/posthole; moderately steep sides to a concave base. Within the ring groove [2033], possibly part of structure. 0.6 x 0.54 x 0.17
2807	2	Fill of 2806, mid brown silty sand, charcoal rich. 0.6 x 0.54 x 0.17
2808	2	Cut of circular pit/posthole, steep sides to a concave base. 0.4 x 0.38 x 0.29
2809	2	Fill of 2808, mid brown/grey silty sand. 0.4 x 0.38 x 0.29
2810	2	Cut of circular pit, shallow, moderately sloping sides to a flat base. 0.44 x 0.42 x 0.05
2811	2	Fill of 2810, mid brown/grey silty sand, occasional charcoal flecks. 0.44 x 0.42 x 0.05
2812	2	Stone lining for hearth [2638]. Large yellow/red sandstone, no bonding material, evidence of heat damage. 0.3 x 0.4-0.2

2813	2	Base stones of hearth [2638]. Large yellow/red sandstone, no bonding material, evidence of heat damage. 0.3-0.2 x 0.3-0.15
2814	2	Fill of 2815, mid brown gravelly silt with patches of light orange/brown gravel and occasional grey silt patches. 1.1 x 0.8 x 0.3
2815	2	Cut of oval pit; moderately steep sides to a flattish base. Possibly associated with [2818]. 1.1 x 0.8 x 0.3
2816	2	Upper fill of 2818, mixed orange, brown and grey gravelly silt. Top part of posthole appears to have naturally silted up. 0.35 x 0.15
2817	2	Lower fill of 2818, charcoal rich black sandy silt, deliberate/initial infill when post removed. 0.35 x 0.15
2818	2	Cut of circular posthole, steep sides to a flat base. Possibly functioned with [2815]. 0.35 x 0.35 x 0.25
2819	2	Upper fill of 2822, light grey brown gravelly silt. 0.13
2820	2	Middle fill of 2822, black charcoal rich silt with occasional burnt granite fragments. 0.1
2821	2	Primary fill of 2822, light brown gravelly silt, similar to natural gravel. Some burrowing evident. 0.13
2822	2	Cut of oval posthole; moderately steep sides to a rounded uneven base. Relationship with [2827 not evident]. 0.95 x 0.8 x 0.3
2823	2	Upper fill of 2827, light grey brown sandy silt, represents silting at top of posthole cut. 0.13
2824	2	Fill of 2827, light brown gravelly silt. Similar to natural gravel. 0.15
2825	2	Fill of posthole, mid grey brown sandy silt, moderate charcoal flecks, and pottery. Deliberate infill. Posthole appears to have filled alternatively with dark silt layers (with pot) and gravel layers. 0.17
2826	2	Fill of 2827, light orange brown sandy gravel, re-deposited natural from silting/weathering. Similar to [2824]. 0.15
2827	2	Cut of circular posthole, steep, near vertical sides breaking to a slightly rounded base. 0.6 x 0.6 x 0.3
2828	2	Cut of oval pit/posthole, moderately steep sides to a concave base, located close to another possible pair of postholes, the four may form a rectangular structure. Cut by [2830]. 0.86 x 0.54 x 0.25
2829	2	Fill of 2828, mid brown silty sand, occasional flecks of charcoal. 0.86 x 0.54 x 0.25
2830	2	Cut of circular pit/posthole; moderately steep sides to a concave base. Cuts posthole [2828]. 0.35 x 0.34 x 0.11
2831	2	Fill of 2830, dark brown silty sand, loose compaction. 0.35 x 0.34 x 0.11
2832	2	Cut of circular pit/posthole, moderately steep sides to a concave base, some weathering, probably cuts pit [2834]. 0.5 x 0.38 x 0.18



2833	2	Fill of 2832, mid brown silty sand, clear interface, occasional flecks of charcoal. 0.5 x 0.38 x 0.18
2834	2	Cut of circular pit/posthole, moderately steep sides to a concave base, some weathering, probably cut by pit [2832]. 0.5 x 0.4 x 0.21
2835	2	Fill of 2834, mid brown silty sand, clear interface, occasional flecks of charcoal. 0.5 x 0.4 x 0.21
2836	2	Cut of small circular pit/posthole; moderately steep sides to a concave base, some weathering. 0.4 x 0.31 x 0.12
2837	2	Fill of 2836, mid brown silty sand, clear interface, occasional flecks of charcoal. 0.4 x 0.31 x 0.12
2838	2	Cut of circular pit/posthole; moderately steep sides to a concave base, some weathering. 0.8 x 0.7 x 0.36
2839	2	Fill of 2838, mid brown silty sand, clear interface, occasional flecks of charcoal. 0.8 x 0.7 x 0.36
2840	2	Cut of small circular pit/posthole; moderately steep sides to a concave base, some weathering. 0.38 x 0.36 x 0.09
2841	2	Fill of 2840, mid brown silty sand, clear interface, occasional flecks of charcoal. 0.38 x 0.36 x 0.09
2842	2	Cut of small circular pit/posthole; moderately steep sides to a concave base, some weathering. 0.34 x 0.3 x 0.12
2843	2	Fill of 2842, mid brown silty sand, clear interface, occasional flecks of charcoal. 0.34 x 0.3 x 0.12
2844	2	Cut of small circular pit, moderate sloping sides to a concave base, covered partially by soil from furrow. 0.4 x 0.32 x 0.09
2845	2	Fill of 2844, light brown sandy silt, clear interface, within confines of ring groove. 0.4 x 0.32 x 0.09
2846	2	Cut of shallow circular pit; moderately steep sides to a concave base, inside ring groove. 0.45 x 0.4 x 0.19
2847	2	Fill of 2846, black/brown course silt. 0.45 x 0.4 x 0.19
2848	2	Cut of circular posthole, steep sides to a flattish, slightly concave, base. 0.44 x 0.36 x 0.21
2849	2	Fill of 2848, brown sandy loam, moderate compaction, frequent charcoal inclusions. 0.44 x 0.36 x 0.21
2850	2	4 groups of stake-holes surrounded by pits, 21 stake-holes in total, some stake holes contain charcoal and pot. Vertical sides, concave bases. 0.1 x 0.1 x 0.03
2851	2	Cut of circular pit, shallow, moderate short sides to a wide flattish base, clear interface, cut by postholes 2853 and 2855. 1.15 x 1.05 x 0.14

2852	2	Fill of 2851, brown sandy loam, occasional flecks of charcoal, moderate-loose compaction. 1.15 x 1.05 x 0.14
2853	2	Cut of small circular posthole, steep sides to a concave base, cuts pit 2851. 0.38 x 0.34 x 0.12
2854	2	Fill of 2853, brown sandy loam, occasional flecks of charcoal. 0.38 x 0.34 x 0.12
2855	2	Cut of small circular posthole, steep sides to a concave base, clear interface. 0.4 x 0.33 x 0.15
2856	2	Fill of 2855, brown sandy loam, occasional flecks of charcoal. 0.4 x 0.33 x 0.15
2857	2	Cut of oval pit, moderately steep sides to a concave base, adjacent to furrow [2480]. 0.8 x 0.91 x 0.17
2858	2	Fill of 2857, mid brown silty sand. 0.8 x 0.91 x 0.17
2859	2	Cut of circular pit/posthole, steep sides to a concave base, inside ring groove [2033]. 0.38 x 0.35 x 0.36
2860	2	Fill of 2859, light brown silty sand, occasional charcoal flecks, clear interface. Possible packing stones within fill. 0.38 x 0.35 x 0.36
2861	2	Cut of circular pit/posthole; moderately steep sides to a relatively flat but uneven base. 0.26 x 0.2 x 0.06
2862	2	Fill of 2861, grey silty sand, frequent charcoal flecks. 0.26 x 0.2 x 0.06
2863	2	Cut of oval pit/posthole, steep sides to a flattish, slightly concave base, underlies furrow. 0.44 x 0.4 x 0.1
2864	2	Fill of 2863, light brown silty sand. 0.44 x 0.4 x 0.1
2865	2	Cut of circular pit/posthole, moderately steep sides to a concave base, underlies furrow. 0.25 x 0.23 x 0.06
2866	2	Fill of 2865, mid brown silty sand, occasional charcoal flecks. 0.25 x 0.23 x 0.06
2867	2	Cut of circular pit, gently sloping sides with a gradual break to a concave base, possibly a natural depression. 0.64 x 0.5 x 0.07
2868	2	Fill of 2867, mid brown sandy silt, clear interface. 0.64 x 0.5 x 0.07
2869	2	Cut of circular pit, steep sides to a concave base, located in a pit-dense area. 0.8 x 0.72 x 0.29
2870	2	Fill of 2869, mid-dark brown clayey silt, clear interface. 0.8 x 0.72 x 0.29
2871	2	Cut of circular pit; moderately steep sides to a concave base, located in a pit-dense area. 0.93 x 0.94 x 0.26
2872	2	Fill of 2871, mid brown clayey silt, clear interface. 0.93 x 0.94 x 0.26

2873	2	Cut of oval pit, shallow sides with a very gradual break in slope becoming steeper to a circular flat base. In pit-dense area. 1.4 x 1.34 x 0.07
2874	2	Fill of 2873, mid brown clayey silt, clear interface. 1.4 x 1.34 x 0.07
2875	2	Cut of circular pit within [2873]; moderately steep sides to a concave base. 0.86 x 0.68 x 0.20
2876	2	Fill of 2875, mid brown clayey silt, clear interface. 0.86 x 0.68 x 0.20
2877	2	Cut of sub-rectangular pit, gently sloping sides to a flat sub-rectangular base. 0.62 x 0.5 x 0.1
2878	2	Fill of 2877, dark brown clayey silt. 0.62 x 0.5 x 0.1
2879	2	Cut of circular pit, very shallow sides with a gradual break of slope into a flat circular base. 1.0 x 0.93 x 0.09
2880	2	Fill of 2879, mid brown clayey silt. 1.0 x 0.93 x 0.09
2881	2	Group of stake-holes, 15 in total, some contain charcoal and pottery, steep sides, rounded bases, 2 groups or clusters noticeable. 0.1 x 0.1 x 0.06
2882	2	Cut of circular posthole, steep sides to a concave base. 0.3 x 0.3 x 0.34
2883	2	Fill of 2882, mid-dark greyish brown silty sand, occasional charcoal flecks. 0.3 x 0.3 x 0.34
2884	2	Primary fill of 2353, dark brown/black fine clayey silt, frequent inclusions of charcoal, daub. 0.1-0.05
2885	2	Cut of large circular pit/posthole, moderately steep sides to a flattish, slightly concave, base, weathered, cuts pit/posthole [2887]. 0.81 x 0.78 x 0.3
2886	2	Fill of 2885, light brown sandy loam with high gravel content, contains a black ashy/silty deposit near base. 0.81 x 0.78 x 0.3
2887	2	Cut of circular pit/posthole, moderately steep sides to a concave base, weathered, cut by pit/posthole [2885]. 0.58 x 0.56 x 0.2
2888	2	Fill of 2887, mid brown sandy loam with high gravel content, like 2886 it contains a black ashy silty deposit near base. 0.58 x 0.56 x 0.2
2889	2	Cut of oval posthole, moderately sloping sides to a rounded base. 0.5 x 0.43 x 0.22
2890	2	Fill of 2889, dark greyish brown silty sand. 0.5 x 0.43 x 0.22
2891	2	Group of stake-holes, 25 in total, some contain charcoal and pottery, steep sides, rounded bases, 2 groups or clusters noticeable. 0.1 x 0.1 x 0.06
2892	2	Cut of small round posthole/stake-hole in ring groove [2673]; moderately steep sides to a concave base. Filled by same fill as ring groove, [2674]. 0.25 x 0.24 x 0.26
2893	2	Cut of oval pit, gently sloping sides to a concave base. 0.8 x 0.67 x 0.12
2894	2	Fill of 2893, mid brown sandy silt, compacted, some stones appear to be heat affected. 0.8 x 0.67 x 0.12

2895	2	Cut of oval posthole, gently sloping sides to a concave base. 0.57 x 0.6 x 0.12
2896	2	Fill of 2895, mid greyish brown clayey silt, compacted. 0.57 x 0.6 x 0.12
2897	2	Cut of circular posthole; moderately steep sides to a concave base. 0.68 x 0.7 x 0.24
2898	2	Fill of 2897, mid-dark orange/brown silty sand, compacted. 0.68 x 0.7 x 0.24
2899	2	Cut of circular pit; moderately steep sides to a concave base, located near stake-hole cluster 2891, possibly small stake-hole in SW side. 0.6 x 0.5 x 0.18
2900	2	Fill of 2899, dark blackish brown fine silty sand, occasional charcoal flecks. 0.6 x 0.5 x 0.18
2901	2	Cut of circular posthole/stake-hole, gently sloping sides to a concave base. 0.18 x 0.18 x 0.04
2902	2	Fill of 2901, black/brown silty sand, loose compaction. 0.18 x 0.18 x 0.04
2903	2	Cut of oval pit/posthole; moderately steep sides to a concave base. 0.28 x 0.56 x 0.26
2904	2	Fill of 2903, mid grey/brown sandy silt, compacted. 0.28 x 0.56 x 0.26
2905	2	Cut of oval posthole, cut at the terminal of ditch 2951, steep sides to a concave base. 0.54 x 0.5 x 0.32
2906	2	Fill of 2905, mid grey/brown silty clayey sand, compacted. 0.54 x 0.5 x 0.32
2907	2	Group of 8 stake-holes possibly representing a near rectangular structure. 0.1-0.03 x 0.1-0.03 x 0.05-0.03
2908	2	Cut of small oval pit, shallow, gently sloping sides to a flat base, adjacent to posthole [2907], possibly just an infilled tree hole or reused hollow. 0.7 x 0.4 x 0.1
2909	2	Fill of 2908, black, charcoal rich silty sand. 0.7 x 0.4 x 0.1
2910	2	Cut of large oval pit; moderately steep sides to a concave base, at periphery of pit dense-area. 1.57 x 1.37 x 0.23
2911	2	Fill of 2910, mid brown clayey silt, moderate compaction, poor interface. 1.57 x 1.37 x 0.23
2912	2	Cut of circular pit, steep sides to a concave base, at periphery of pit dense-area. 0.95 x 0.93 x 0.2
2913	2	Fill of 2912, mid brown clayey silt, moderate compaction, poor interface. 0.95 x 0.93 x 0.2
2914	2	Cut of circular pit, steep sides to a concave base. 0.29 x 0.2 x 0.06
2915	2	Fill of 2914, mid brown clayey silt, loose compaction, poor interface. 0.29 x 0.2 x 0.06
2916	2	Cut of oval pit, steep sides to a concave base. 1.3 x 0.7 x 0.19

2917	2	Fill of 2916, mid-dark brown clayey silt, clear interface. 1.3 x 0.7 x 0.19
2918	2	Cut of circular pit/posthole, within Structure 1, steep sides to a concave base. 0.59 x 0.44 x 0.38
2919	2	Fill of 2918, light brown/grey silty sand, frequent charcoal flecks. 0.59 x 0.44 x 0.38
2920	2	Cut of circular pit/posthole, steep sides to a concave base, within Structure 1. 0.40 x 0.33 x 0.39
2921	2	Fill of 2920, mid brown/grey silty sand, clear interface. 0.40 x 0.33 x 0.39
2922	2	Cut of circular pit/posthole; moderately steep sides to a slightly concave base, truncated by pit/posthole [2924]. 0.46 x 0.45 x 0.24
2923	2	Fill of 2922, light brown/grey silty sand, charcoal lens within deposit. 0.46 x 0.45 x 0.24
2924	2	Cut of circular pit/posthole, moderately steep sides to an uneven concave base, truncates pit/posthole [2922]. 0.52 x 0.42 x 0.12
2925	2	Fill of 2924, grey/brown silty sand, frequent charcoal flecks. 0.52 x 0.42 x 0.12
2926	2	Cut of circular pit/posthole, within Structure 1, moderately steep sides to a concave base. 0.5 x 0.5 x 0.19
2927	2	Fill of 2926, light brown/grey silty sand. 0.5 x 0.5 x 0.19
2928	2	Cut of circular pit/posthole, within Structure 1, steep, near vertical, sides to a concave base. 0.55 x 0.50 x 0.36
2929	2	Fill of 2928, mid brown/grey silty sand, occasional charcoal flecks. 0.55 x 0.50 x 0.36
2930	2	Group of 4 stake-holes, no distinct spatial arrangement, may relate to nearby ring groove house, Structure 1. 0.04 x 0.04 x 0.07-0.03
2931	2	Cut of oval posthole; moderately steep sides to a rounded uneven base. 0.6 x 0.69 x 0.23
2932	2	Fill of 2931, light-mid grey/brown silty sand, compacted. 0.6 x 0.69 x 0.23
2933	2	Cut of oval posthole, steep sides to a concave base. 0.24 x 0.27 x 0.2
2934	2	Fill of 2933, light-mid grey/brown sandy silt, compacted. 0.24 x 0.27 x 0.2
2935	2	Cut of oval posthole, steep sides to a concave base. 0.4 x 0.49 x 0.22
2936	2	Fill of 2935, light-mid orange/brown silty sand, compacted, occasional charcoal flecks, two large packing stones in fill. 0.4 x 0.49 x 0.22
2937	2	Cut of oval posthole at end of possible ring groove, shallow, gently sloping sides to a concave base. 0.7 x 0.6 x 0.1
2938	2	Fill of 2937, mid grey/brown sandy silt. 0.7 x 0.6 x 0.1
2939	2	Cut of circular posthole; moderately steep sides to a flat base, truncated by 2353. 0.34 x 0.34 x 0.18

2940	2	Fill of 2939, dark brown/black fine clayey silt, frequent inclusions of charcoal. 0.34 x 0.34 x 0.18
2941	2	Cut of circular posthole; moderately steep sides to a flat base, truncated by 2353. 0.4 x 0.36 x 0.24
2942	2	Fill of 2941, dark brown/black fine clayey silt, frequent inclusions of charcoal. 0.4 x 0.36 x 0.24
2943	2	Cut of circular posthole, steep sides to a concave base. 0.52 x 0.52 x 0.32
2944	2	Fill of 2943, mid brown sandy loam, 4 fragments of pottery in fill, 2 lining the side, several packing stones. 0.52 x 0.52 x 0.32
2945	2	Cut of large circular pit/posthole, moderately steep sides to a concave base, not clear whether pit cuts posthole 2947 or is cut by it. 0.75 x 0.6 x 0.28
2946	2	Fill of 2945, dark brown sandy loam changing to a light brown sandy loam with a small charcoal rich deposit to one side half way down. 0.75 x 0.6 x 0.28
2947	2	Cut of small circular posthole, not clear whether cut by, or cuts, pit/posthole 2945. 0.38 x 0.3 x 0.22
2948	2	Fill of 2947, mid brown sandy loam. 0.38 x 0.3 x 0.22
2949	2	Cut of posthole. Sub-circular with near vertical sides and flattish base. 0.53 x 0.51 x 0.24.
2950	2	Fill of 2949. Dark brownish black silty sand with frequent charcoal and occasional stones.
2951	2	Cut of curved linear feature, possible ditch or remains of ring groove, gently sloping sides to a concave base. 4.5 x 1.05 x 0.17
2952	2	Fill of 2951, light-mid grey/brown sandy silt, compacted. Fill similar to postholes 2937 and 2905 but no relationship is discernable. 4.5 x 1.05 x 0.17
2953	2	Pair of stake-holes, near vertical sides to a concave base. Fill is mid brown sandy silt. 0.23 x 0.16 x 0.12
2954	2	Stake-hole, near vertical sides to a concave base. Fill is a black charcoal deposit. 0.18 x 0.18 x 0.08
2955	2	Stake-hole, near vertical sides to a concave base. Fill is mid-light brown sandy silt. 0.13 x 0.12 x 0.06
2956	2	Cut of circular pit, north side steep, south side more gently sloping to a concave base. To the south of roundhouse. 0.76 x 0.45 x 0.13
2957	2	Fill of 2956, mid-dark brown clayey silt, clear interface. 0.76 x 0.45 x 0.13
2958	2	Cut of oval pit, gently sloping sides to a flat circular base. To the south of roundhouse. 1.12 x 0.8 x 0.16
2959	2	Fill of 2958, mid brown clayey silt, clear interface. 1.12 x 0.8 x 0.16

2960	2	Fill of 2949. Mid-dark brown silty sand with occasional charcoal and small-medium stones.
2961	2	Fill of 2962, mid brown silty gravel. 1 x 0.3 x 0.13
2962	2	Cut of oval pit, south side steep, north side more gently sloping to a flat base. 1 x 0.3 x 0.13
2963	2	Cut of circular pit/posthole, within Structure 1, moderately steep sides to a wide, slightly concave, base. 0.3 x 0.27 x 0.05
2964	2	Fill of 2963, dark brown silty sand, occasional flecks of charcoal. 0.3 x 0.27 x 0.05
2965	2	Cut of circular posthole, steep sides to a concave base, cut by posthole 2970. 0.67 x 0.62 x 0.26
2966	2	Primary fill of 2965, light orange/brown silty sand, moderate compaction, occasional charcoal flecks, daub, burnt bone flecks and pottery fragments. 0.52 x 0.62 x 0.23
2967	2	Upper fill of 2965, grey/brown silty sand, rich in charcoal, contains pottery fragments, charcoal flecks, daub and burnt bone flecks. 0.67 x 0.70 x 0.13
2968	2	Cut of shallow feature, oblong in plan, steep sides to a concave base, possible burrow. 0.23 x 0.4 x 0.1
2969	2	Fill of 2968, mid grey/brown silty sand, moderate compaction, occasional charcoal flecks. 0.23 x 0.4 x 0.1
2970	2	Cut of circular posthole, very steep sides to a flattish base, cuts through pit 3099 and is cut by 2965. 0.29 x 0.32 x 0.3
2971	2	Primary fill of 2970, light brown silty sand, moderate compaction, occasional charcoal flecks. 0.29 x 0.32 x 0.09
2972	2	Middle fill of 2970, light grey/brown sandy silt, loose compaction, occasional charcoal flecks. 0.29 x 0.32 x 0.14
2973	2	Upper fill of 2970, mid grey brown silty sand, occasional charcoal flecks. 0.29 x 0.32 x 0.14
2974	2	Fill of 2927, dark grey/brown fine sandy silt, moderate charcoal inclusions. 0.05
2975	2	Fill of 2927, yellow/brown gravelly silt. 0.04
2976	2	Primary fill of 2927, mid grey fine sandy silt, frequent pottery. 0.09
2977	2	Cut of large circular posthole, steep sides to a concave base. 0.78 x 0.62 x 0.36
2978	2	Fill of 2977, mid brown sandy loam, one large piece of pottery with rim. 0.78 x 0.62 x 0.36
2979	2	Cut of large circular posthole, steep sides to a flattish base, cuts posthole 2981. 0.62 x 0.58 x 0.35
2980	2	Fill of 2979, brown sandy loam, occasional fragments of pottery, some large packing stones. 0.62 x 0.58 x 0.35

2981	2	Cut of circular posthole, steep sides to a flattish base, cut by posthole 2979. 0.54 x 0.52 x 0.3
2982	2	Fill of 2981, brown sandy loam, a couple of fragments of pottery, some large packing stones. 0.54 x 0.52 x 0.3
2983	2	Fill of 2984, light grey/brown gravelly silt. 0.45 x 0.35 x 0.08
2984	2	Cut of oval posthole; moderately steep sides to a slightly concave base. 0.45 x 0.35 x 0.08
2985	2	Fill of 2986, light brown gravelly silt. 0.3 x 0.2 x 0.08
2986	2	Cut of oval posthole; moderately steep sides to a concave base. 0.3 x 0.2 x 0.08
2987	2	Cut of oval posthole, within shallow groove, steep sides to a concave base 0.36 x 0.3 x 0.35
2988	2	Upper fill of 2639, mid orange/brown clayey silt, contains daub. 0.05
2989	2	Fill of 2639, dark red clayey silt, moderate compaction, frequent charcoal flecks, possibly the same as 2990. 0.05
2990	2	Fill of 2639, dark red/brown clayey silt, occasional charcoal flecks and daub fragments, moderate compaction. 0.1-0.05
2991	2	Primary fill of 2639. Dark brown/black clayey silt, moderate compaction, occasional flecks of charcoal and daub fragments. 0.1-0.05
2992	2	Cut of small circular posthole; moderately steep sides to a concave base, forms part of a group of stake-holes 3096 and postholes 2994/2996. 0.16 x 0.14 x 0.15
2993	2	Fill of 2992, mid brown silty clay, occasional flecks of charcoal. 0.16 x 0.14 x 0.15
2994	2	Cut of small circular posthole; moderately steep sides to a concave base. 0.2 x 0.16 x 0.05
2995	2	Fill of 2994, light orange/brown silty clay, moderate compaction, occasional flecks of charcoal. 0.2 x 0.16 x 0.05
2996	2	Cut of small circular posthole, steep sides to a concave base, within 2639. 0.23 x 0.2 x 0.15
2997	2	Fill of 2996, dark brown/black silty clay, frequent flecks of charcoal. 0.23 x 0.2 x 0.15
2998	2	Group of 4 stake-holes, steep sides to concave bases. 0.1 x 0.1 x 0.09
2999	2	2 small stake-holes, dark brown fine silt fill, steep sides to concave bases, lie just to the east of ring groove. 0.1 x 0.1 x 0.05
3000	2	Fill of 3001, light grey/brown gravelly silt. 0.35 x 0.3 x 0.07
3001	2	Cut of posthole, gently sloping sides to a concave base, heavily truncated, possibly associated with 2984 and 2986. 0.35 x 0.3 x 0.07



3002	2	Cut of circular pit/posthole, steep sides to a concave base, positioned just outside ring groove 2033. 0.65 x 0.52 x 0.3
3003	2	Fill of 3002, dark brown silty sand, frequent flecks of charcoal. 0.65 x 0.52 x 0.3
3004	2	Cut of large oval, stone filled, feature, moderately steep sides to a concave base, orientated E-W. 1.15 x 0.75 x 0.18
3005	2	Upper fill of 3004, light brown fine sand, re-deposited natural. 0.11
3006	2	Primary fill of 3004, mid black/brown silt, very stony possibly due to packing stones. 0.11
3007	2	Cut of circular pit; moderately steep sides to a concave base, in pit-dense area. 0.86 x 0.81 x 0.16
3008	2	Fill of 3007, dark brown clayey silt, clear interface. 0.86 x 0.81 x 0.16
3009	2	Cut of oval pit, vertical sides to a flat circular base, in pit-dense area. 1 x 0.7 x 0.2
3010	2	Fill of 3009, mid-dark brown clayey silt, clear interface. 1 x 0.7 x 0.2
3011	2	Cut of circular pit; moderately steep sides to a concave base, in pit-dense area. 0.9 x 0.6 x 0.1
3012	2	Fill of 3011, mid brown clayey silt, in pit-dense area. 0.9 x 0.6 x 0.1
3013	2	Cut of circular pit, vertical sides to a flat circular base, on periphery of pit-dense area. 1.2 x 0.85 x 0.36
3014	2	Fill of 3013, mid brown clayey silt, clear interface. 1.2 x 0.85 x 0.36
3015	2	Cut of circular pit, steep sides to a concave base, on periphery of pit-dense area. 0.6 x 0.48 x 0.15
3016	2	Fill of 3015, grey sandy silt, clear interface. 0.6 x 0.48 x 0.15
3017	2	Stake-hole, circular, steep sides with concave base. Fill is mid brown clayey silt. 0.2 x 0.2 x 0.1
3018	2	Fill of 3019, mid brown gravel, loose. 1.6 x 0.7 x 0.15
3019	2	Cut of large oval pit, moderate to gently sloping sides to a concave base. 1.6 x 0.7 x 0.15
3020	2	Fill of 3021, mid brown silt. 0.87 x 0.4 x 0.15
3021	2	Cut of irregular, curvilinear, feature, moderately steep short sides to a flat base, possibly two cuts. 0.87 x 0.4 x 0.15
3022	2	Fill of 3023, mid brown silt. 0.8 x 0.8 x 0.3
3023	2	Cut of large irregular pit, steep sides to a concave base. 0.8 x 0.8 x 0.3
3024	2	Group of 5 stake-holes scattered around pits, steep sides to flattish bases. Fill is dark brown silt. 0.1 x 0.1 x 0.07
3025	2	Cut of small oval pit, gently sloping sides to a flat base. 0.3 x 0.27 x 0.1
3026	2	Fill of 3025, mid brown sandy silt, clear interface. 0.3 x 0.27 x 0.1

3027	2	Cut of small oval posthole, gently sloping sides to a concave base. 0.5 x 0.36 x 0.08
3028	2	Fill of 3027, brown silty sand, occasional flecks of charcoal. 0.5 x 0.36 x 0.08
3029	2	Cut of oval stake-hole, gentle to steep sides to a concave base, possibly two stake-holes merged. 0.35 x 0.2 x 0.09
3030	2	Fill of 3029, light brown silt, occasional charcoal flecks. 0.35 x 0.2 x 0.09
3031	2	Cut of oval pit, gentle to steep sloping sides to two concave bases, possibly two postholes. 0.9 x 0.4 x 0.13
3032	2	Fill of 3031, light brown silt, loose, frequent charcoal flecks. 0.9 x 0.4 x 0.13
3033	2	Cut of circular posthole, steep sides to a flat base, surrounded by similar postholes. 0.36 x 0.36 x 0.18
3034	2	Fill of 3033, mid black/brown silt, occasional charcoal flecks. 0.36 x 0.36 x 0.18
3035	2	Fill of 2639, dark brown clayey silt, occasional flecks of charcoal and daub. 0.1
3036	2	Cut of oval posthole, steep sides to a concave base. 0.66 x 0.45 x 0.3
3037	2	Fill of 3036, dark brown silt, contains prehistoric pottery. 0.66 x 0.45 x 0.3
3038	2	Cut of oval pit, gently sloping sides to a concave, uneven, base. 0.77 x 0.35 x 0.09
3039	2	Fill of 3038, black/brown coarse silt, clear interface. 0.77 x 0.35 x 0.09
3040	2	Cut of oval pit, shallow sloping sides to a wide flat base, in Structure 1. 0.35 x 1.0 x 0.25
3041	2	Fill of 3040, dark brown silty sand, frequent charcoal flecks. 0.35 x 1.0 x 0.25
3042	2	Cut of circular pit/posthole, steep sides to a concave base, may cut into 3040. 0.4 x 0.35 x 0.3
3043	2	Fill of 3042, dark brown silty sand, occasional charcoal flecks and fragments of burnt bone. 0.4 x 0.35 x 0.3
3044	2	Cut of circular pit/posthole, steep sides to a concave base, cut into 3040. 0.36 x 0.34 x 0.28
3045	2	Fill of 3044, dark brown silty sand, occasional flecks of charcoal. 0.36 x 0.34 x 0.28
3046	2	3 stake-holes surrounded by pits, steep sides to flat bases, one contained pottery. 0.15-0.1 x 0.15-0.1 x 0.5-0.3
3047	2	Posthole. Sub-rounded cut with steep sides and slightly uneven base. 0.53 x 0.44 x 0.27.
3048	2	Fill of 3047. Dark brown sandy silt. 0.53 x 0.44 x 0.27.
3049	2	Cut of oval posthole; moderately steep sides to a concave base, under furrow 2480. 0.36 x 0.25 x 0.15
3050	2	Fill of 3049, mid-dark greyish brown sandy silt. 0.36 x 0.25 x 0.15

3051	2	Cut of oval pit/posthole, steep sides to a concave base, truncated by 3040, possibly set into ring groove 2033. 0.25 x 0.13 x 0.13
3052	2	Fill of 3051, light brown silty sand. 0.25 x 0.13 x 0.13
3053	2	Cut of irregular oval pit, steep sides to a wide slightly concave base. 0.5 x 0.42 x 0.1
3054	2	Fill of 3053, dark orange/brown silty sand. 0.5 x 0.42 x 0.1
3055	2	Stones within fill of pit 3053, showing signs of heat fracture, possible packing stones or dump of stones. 0.09-0.18
3056	2	Cut of oval pit, within Structure 1, gently sloping sides to a slightly concave base. 0.77 x 0.74 x 0.14
3057	2	Fill of 3056, light brown silty sand. 0.77 x 0.74 x 0.14
3058	2	Cut of circular pit; moderately steep sides to a concave base. Ø: 0.8m, D: 0.25m.
3059	2	Upper fill of 3058, dark brown sandy silt. D: 0.2m.
3060	2	Primary fill of 3058, dark brown sandy silt. D: 0.1m.
3061	2	Cut of circular pit; moderately steep sides to a concave base. Ø: 0.50m, D: 0.22m.
3062	2	Upper fill of 3061, mid brown sandy silt. D: 0.03m.
3063	2	Middle fill of 3061, black charcoal rich sandy silt. D: 0.16m.
3064	2	Primary fill of 3061, mid brown silty sand. D: 0.10m.
3065	2	Group of 2 stake-holes, circular, steep sides to concave bases. Fill is dark grey/brown silty sand. 0.18 x 0.18 x 0.09
3066	2	Group of 3 stake-holes, circular, steep sides to concave bases. Fill is mid grey/brown silty sand. 0.09-0.14 x 0.09-0.14 x 0.12-0.16
3067	2	Cut of stake-hole, circular, steep sides to a concave base, shallow, filled by 3095. 0.33 x 0.33 x 0.08
3068	2	VOID
3069	2	Group of 3 stake-holes, circular, steep sides to concave bases. Fill is mid grey/brown silty sand. 0.09 x 0.09 x 0.1
3070	2	Cut of circular pit, vertical sides to a flat circular base, in pit-dense area. 0.69 x 0.6 x 0.13
3071	2	Fill of 3070, mid brown clayey silt, clear interface. 0.69 x 0.6 x 0.13
3072	2	Cut of circular pit, steep sides to a flat circular base, located in pit-dense area. 0.9 x 0.7 x 0.1
3073	2	Fill of 3072, mid brown clayey silt, clear interface. 0.9 x 0.7 x 0.1
3074	2	VOID
3075	2	Cut of circular pit/posthole; moderately steep sides to a concave base, part of outer entrance at southern end of Structure 1. 0.28 x 0.27 x 0.16
3076	2	Fill of 3075, 3077, 3079, dark brown silty sand, occasional charcoal flecks. 0.9 x 0.35 x 0.33

3077	2	Cut of circular pit/posthole, steep sides to a concave base, abutted by 3075 and 3079, which all make up the eastern side of the outer entrance to Structure 1. 0.38 x 0.35 x 0.33
3078	2	VOID
3079	2	Cut of a short ditch, section of entrance to Structure 1, linear with curved terminus, steep sides to a concave base. 1.05 x 0.28 x 0.2
3080	2	VOID
3081	2	Group of stake-holes at west side of Structure 1. 0.12 x 0.12
3082	2	Cut of large circular posthole, moderately steep sides to a concave base, in group of three forming SW porch of Structure 1. Truncates outer ring groove terminal of Structure 1. 0.5 x 0.41 x 0.33
3083	2	Fill of 3082, 3085, 3086, light brown sandy silt, occasional charcoal flecks, probably re-deposited natural. 0.08
3084	2	Fill of 3082, 3085, 3086, mid-dark brown sandy silt. 0.16
3085	2	Cut of small circular posthole, steep sides to an uneven base, most southerly of three postholes that form porch of Structure 1. 0.25 x 0.25 x 0.14
3086	2	Cut of circular posthole, steep sides to a fairly flat base, one of three postholes at end of outer ring groove forming porch. 0.25 x 0.25 x 0.25
3087	2	Cut of slot for porch, curvilinear, parallel to 2033 on SE side of Structure 1, steep sides and flattish base. 1.3 x 0.25 x 0.25
3088	2	Cut of circular posthole, steep sides to a concave base, on the outside of the ring groove, possible supporting beam. 0.37 x 0.37 x 0.25
3089	2	Fill of 3088, dark brown clayey silt, clear interface. 0.37 x 0.37 x 0.25
3090	2	Fill of 2033, E terminus of ring-groove in Structure 1. Dark brown/black clayey silt, frequent chunks of charcoal, possible remains of a post pipe. 0.57
3091	2	Cut of sub-circular pit, heavily truncated by pit/posthole 3093, steep sides to a flattish base. Same as 3102. 0.23 x 1.2 x 0.27
3092	2	Fill of 3091, light pink/grey/brown silty sand, moderate compaction, frequent charcoal flecks, occasional burnt bone and daub fragments. 0.23 x 1.2 x 0.27
3093	2	Cut of posthole/pit, circular, steep sides to a flattish base, cuts pit 3091. 0.78 x 0.85 x 0.29
3094	2	Fill of 3093, dark black/orange/brown silty sand, contains pot fragments, occasional daub and burnt bone flecks. 0.78 x 0.85 x 0.29
3095	2	Spread deposit, dark brown/black, overlies several features, frequent pottery, daub fragments, occasional burnt bone fragments. 3 x 4 x 0.02-0.14
3096	2	Group of stake-holes concentrated around the NE of 2639 and SW of 2707, possibly related to internal structure within Structure 1. 0.1 x 0.05-0.15

3097	2	Cut of circular pit, steep sides to a flattish base. 0.23 x 0.6 x 0.36
3098	2	Fill of 3097, light orange/brown silty sand, contains pottery, occasional charcoal flecks. 0.23 x 0.6 x 0.36
3099	2	Cut of circular pit, steep sides to a concave base. 0.7 x 0.8 x 0.33
3100	2	Fill of 3099, light orange/brown silty sand, contains pottery, occasional charcoal flecks. 0.7 x 0.8 x 0.33
3101	2	Fill of 3087, slot of outer ring groove, mid grey/brown sandy silt. 0.25
3102	2	Cut of large circular pit/posthole, gentle to steep sides to a concave base. Same as 3091. 0.85 x 1.2 x 0.13
3103	2	Fill of 3102, light pink/grey/brown silty sand, moderate compaction, frequent charcoal flecks, occasional burnt bone and daub fragments. 0.85 x 1.2 x 0.13
3104	2	Fill of 3105, mid brown sandy silt, same as 2034. 0.2
3105	2	Cut of ring groove, curvilinear, gently sloping at terminus, steep at sides to concave base, same as 2033. 0.4 x 0.2
3106	3	Cut of linear furrow, gently sloping sides to a flat base, shallow. 1.28 x 0.07
3107	3	Fill of 3106, light brown silty sand. 1.28 x 0.07
3108	3	Cut of linear furrow, gently sloping sides to a flat base, shallow. 1.5 x 0.1
3109	3	Fill of 3108 light brown silty sand. 1.5 x 0.1
3110	3	Posthole. Same as [1058].
3111	3	Fill of [3110].
3112	3	Posthole. Same as [1056].
3113	3	Fill of [3112].
3114	3	Cut of small circular posthole, steep sides to a flat base. 0.35 x 0.35 0.15
3115	3	Fill of 3114, mid brown silty sand, one charcoal fleck, clear interface. 0.35 x 0.35 0.15
3116	2	Cut of oval posthole, steep sides to a concave base, either cuts or is cut by 3117. 0.45 x 0.36 x 0.18
3117	2	Cut of oval posthole, steep sides to a concave base, either cuts or is cut by 3116. 0.45 x 0.30 x 0.24
3118	2	Fill of 3116, 3117, mid-dark grey/brown silty sand. 0.45 x 0.63 x 0.24
3119	2	Fill of 3120, mid red/brown sandy silt, occasional flecks of charcoal. 0.52 x 0.4 x 0.26
3120	2	Cut of circular posthole, steep sides to a flattish, slightly concave, base. 0.52 x 0.4 x 0.26
3121	2	Cut of circular posthole, steep sides to a concave base, deep. 0.3 x 0.3 x 0.34

3122	2	Fill of 3121, brown sandy loam, moderate compaction. 0.3 x 0.3 x 0.34
3123	2	Cut of circular posthole, steep sides to a concave base, disturbed by burrowing. 0.28 x 0.26 x 0.14
3124	2	Fill of 3123, brown sandy loam, moderate compaction, several packing stones, one medium fragment of pottery. 0.28 x 0.26 x 0.14
3125	2	Cut of posthole, oval, steep sides to a flattish base. 0.32 x 0.22 x 0.12
3126	2	Fill of 3125, brown sandy loam, moderate compaction. 0.32 x 0.22 x 0.12
3127	2	Structure, stones over 2639. Large yellow/red sandstone, no bonding material, evidence of heat damage. Possibly used as working surface for hearth. 0.6-0.2 x 0.3 x 0.2-0.1
3128	2	Cut of shallow oval posthole, gently sloping sides to a flat base. 0.48 x 0.23 x 0.09
3129	2	Fill of 3128, mid brown/black clayey silt, moderate compaction, and occasional flecks of charcoal. 0.48 x 0.23 x 0.09
3130	2	Group of 5 stake-holes, small, circular, steep sides to concave bases, shallow, pot fragment from one stake-hole. Fill is brown sandy loam. 0.09 x 0.07 x 0.08
3131	2	Red sandstone deposit, no cut visible, sits on natural sand, possibly natural. 0.85 x 0.5 x 0.07
3132	2	Cut of small circular posthole, steep sides to a concave base. 0.22 x 0.2 x 0.22
3133	2	Fill of 3132, brown sandy loam, moderate-loose compaction. 0.22 x 0.2 x 0.22
3134	2	Cut of circular pit/posthole, steep sides to a concave base. Cut by pit 3136 and both overlain by deposit 3138. 0.41 x 0.5 x 0.26
3135	2	Fill of 3134, mid orange/brown silty sand, occasional flecks of charcoal, daub and burnt bone fragments. 0.41 x 0.5 x 0.15
3136	2	Cut of oval pit, steep sides to a concave base. Cuts pit/posthole 3134 and both overlain by deposit 3138. 0.9 x 0.8 x 0.33
3137	2	Fill of 3136, mid orange/grey/brown silty sand, occasional flecks of charcoal, daub and burnt bone fragments. 0.9 x 0.8 x 0.22
3138	2	Fill of 3136, 3134. Dark grey/black/brown gravelly silty sand, frequent charcoal flecks, burnt bone and daub. Probably same as 3095.
3139	2	Cut of posthole/stake-hole, circular, steep sides to a concave base, cuts through 2320. 0.31 x 0.2 x 0.1
3140	2	Fill of 3139, dark black/brown silty sand, occasional charcoal flecks. 0.31 x 0.2 x 0.1
3141	2	VOID

3142	2	Cut of pit/posthole, circular, steep sides to a flattish base, overlain by spread 3138. 0.53 x 0.5 x 0.2
3143	2	Fill of 3142, dark orange/brown silty sand, frequent charcoal flacks and occasional burnt bone fragments. 0.53 x 0.5 x 0.2
3144	2	VOID
3145	2	Fill of 2139, mid brown clayey silt. 0.15
3146	2	Cut of circular posthole, steep sides to a concave base. Has another number? 0.35 x 0.3 x 0.2
3147	2	Fill of 3146, dark brown clayey silt, occasional flecks of charcoal. Has another number? 0.35 x 0.3 x 0.2
3148	2	Cut of small circular posthole, steep sides to a small circular concave base, cut by 2033. 0.15 x 0.12 x 0.22
3149	2	Fill of 3148, dark brown/black clayey silt, frequent charcoal flecks. 0.15 x 0.12 x 0.22
3150	2	Post pipe within 2033, same as 3090. 0.3
3151	2	Cut of circular posthole; moderately steep sides to a flattish base. 0.49 x 0.45 x 0.4
3152	2	Fill of [3151], mid brown/black sandy silt, moderate compaction, occasional flecks of charcoal and pottery recovered. 0.49 x 0.45 x 0.4
3153	G1	Cut of circular pit/posthole; moderately steep sides to a concave base. 0.31 x 0.25 x 0.1
3154	G1	Fill of 3153, brown sandy silt, organic-rich fill. 0.31 x 0.25 x 0.1
3155	G1	Cut of small oval pit/posthole, gently sloping sides to a concave base. 0.31 x 0.2 x 0.09
3156	G1	Fill of [3155], light brown sandy fill, re-deposited natural sand. 0.31 x 0.2 x 0.09
3157	G1	Cut of multiple stake-holes, sloping sides to a concave base. 0.55 x 0.25 x 0.07
3158	G1	Fill of [3157], dark brown sandy silt, occasional charcoal flecks. 0.55 x 0.25 x 0.07
3159	G1	Cut of small circular posthole, steep sides to a flattish base. 0.22 x 0.19 x 0.15
3160	G1	Fill of [3159], dark brown clayey silt, frequent grit inclusions. 0.22 x 0.19 x 0.15
3161	G1	Cut of oval stake-hole, steep sides to a fairly flat base. 0.22 x 0.14 x 0.08
3162	G1	Fill of [3161], mid brown sandy silt, occasional charcoal flecks. 0.22 x 0.14 x 0.08
3163	G1	Cut of circular posthole, gradual sloping sides to a concave base, shallow. 0.37 x 0.34 x 0.06

3164	G1	Fill of [3163], brown/black silty sand, occasional flecks of charcoal. 0.37 x 0.34 x 0.06
3165	G1	Cut of circular posthole, gently sloping sides to a concave base, truncated. 0.27 x 0.06
3166	G1	Fill of [3165], mid brown sandy gravel, occasional charcoal flecks. 0.27 x 0.06
3167	G1	Cut of circular posthole, steep sides to a flat base. 0.33 x 0.33 x 0.25
3168	G1	Fill of [3167], mid brown sandy silt, occasional charcoal flecks. 0.33 x 0.33 x 0.25
3169	F3	Cut of small circular pit/posthole under furrow; moderately steep sides to a concave base. 0.45 x 0.44 x 0.09
3170	F3	Fill of [3169], brown sandy silt, gravel inclusions, re-deposited natural with a humic, silty component. 0.45 x 0.44 x 0.09
3171	G1	Cut of stake-hole, oval, steep sides to a concave base. 0.14 x 0.1 x 0.1
3172	G1	Fill of [3171], mid brown sandy silt. 0.14 x 0.1 x 0.1
3173	G1	Cut of posthole, circular, moderately steep sides to a concave base. 0.39 x 0.35 x 0.13
3174	G1	Fill of [3173], mid brown silty gravel. 0.39 x 0.35 x 0.13
3175	G1	Cut of circular pit/posthole, gently sloping sides to a concave base. 0.7 x 0.67 x 0.1
3176	G1	Fill of [3175], orange/brown silty gravel. 0.7 x 0.67 x 0.1
3177	G1	Cut of oval posthole, gentle to steep sloping sides to a concave base. 0.56 x 0.24 x 0.06
3178	G1	Fill of [3177], mid brown silty sand, loose compaction. 0.56 x 0.24 x 0.06
3179	G1	Cut of oval posthole, steep sides to a flat base. Either cuts or is cut by 3181. 0.54 x 0.4 x 0.21
3180	G1	Fill of [3179], mid brown silty gravel, possibly re-deposited natural. 0.54 x 0.4 x 0.21
3181	G1	Cut of circular posthole, steep sides to a concave base. 0.37 x 0.35 x 0.23
3182	G1	Fill of [3181], mid brown silty gravel, possibly re-deposited natural. 0.37 x 0.35 x 0.23
3183	G1	Cut of oval pit, steep sides to a flat base. 1.77 x 0.88 x 0.53
3184	G1	Upper fill of [3183], dark brown sandy silt, occasional charcoal inclusions. 0.47
3185	G1	Lower fill of [3183], red/brown gravel with silty clay. 1.77 x 0.84 x 0.10
3186	G3	Cut of circular pit/posthole, gently sloping sides to a concave base. 0.56 x 0.56 x 0.07



3187	G3	Fill of [3186], mid brown silty gravel, occasional flecks of charcoal. 0.56 x 0.56 x 0.07
3188	G3	Cut of pit/posthole, circular, uneven moderately steep sides to uneven base. 0.62 x 0.49 x 0.11
3189	G3	Fill of [3188], mid brown silty sand, occasional charcoal flecks. 0.62 x 0.49 x 0.11
3190	G3	Cut of pit/posthole, oval, gently sloping sides to a concave base. 1 x 0.6 x 0.12
3191	G3	Fill of [3190], mid brown sandy silt, occasional charcoal flecks. 1 x 0.6 x 0.12
3192	G3	Cut of oval posthole, gently sloping sides to a concave base. 0.59 x 0.41 x 0.08
3193	G3	Fill of [3192], mid brown silty gravel, occasional flecks of charcoal. 0.59 x 0.41 x 0.08
3194	G3	Cut of posthole, oval, moderately steep sides to a flattish base. 0.66 x 0.5 x 0.09
3195	G3	Upper fill of [3197], mid brown firm silty sand. 0.5 x 0.42 x 0.13
3196	G3	Lower fill of [3197], black soft silt. 0.26 x 0.26 x 0.12
3197	G3	Cut of oval posthole, steep sides to a concave base. 0.5 x 0.42 x 0.25
3198	G3	Fill of [3199], mid-dark brown sandy silt, loose. 0.57 x 0.5 x 0.14
3199	G3	Cut of oval posthole, steep to gradually sloping sides to an uneven concave base, orientation NW-SE. 0.57 x 0.5 x 0.14
3200	G3	Fill of [3444], dark brown clayey silt. 0.4 x 0.29 x 0.07
3201	G3	Cut of oval posthole, steep sides to a concave base. 0.4 x 0.34 x 0.2
3202	G3	Fill of [3201], mid dark grey/brown compacted silty sand, occasional charcoal flecks. 0.4 x 0.34 x 0.2
3203	G3	Cut of oval posthole, steep sides to a concave base. 0.42 x 0.46 x 0.26
3204	G3	Fill of [3203], light-mid grey/brown silty sand, compacted, occasional charcoal flecks. 0.42 x 0.46 x 0.26
3205	G3	Cut of oval posthole, steep sides to a concave base. 0.39 x 0.3 x 0.17
3206	G3	Fill of [3205], mid grey/brown silty clayey sand. 0.39 x 0.3 x 0.17
3207	G3	Cut of oval posthole, steep sides to a concave base. 0.5 x 0.54 x 0.3
3208	G3	Fill of [3207], mid greyish brown sandy silt. 0.5 x 0.54 x 0.3
3209	G3	Cut of oval pit/posthole; moderately steep sides to a slightly concave base. 0.86 x 0.9 x 0.24
3210	G3	Fill of [3209], mid grey/brown sandy silt. 0.86 x 0.9 x 0.24
3211	G3	Cut of circular posthole, steep sides to a concave base. 0.37 x 0.37 x 0.13

3212	G3	Fill of [3211], mid grey/brown sandy silt. 0.37 x 0.37 x 0.13
3213	G3	Cut of circular pit, steep short sides to a wide flattish, slightly concave, base. 0.59 x 0.6 x 0.12
3214	G3	Fill of [3213], dark brown sandy silt, charcoal rich. 0.59 x 0.6 x 0.12
3215	G3	Cut of large circular pit, shallow, gently sloping sides to a slightly concave base. 0.96 x 0.92 x 0.07
3216	G3	Fill of [3215], light brown sandy silt, moderate-loose compaction. 0.96 x 0.92 x 0.07
3217	G4	Fill of [3218], mid brown sandy silt, occasional flecks of charcoal. 7.17 x 0.91 x 0.07
3218	G4	Cut of linear ditch/gully, gently sloping sides to a concave base, shallow, runs E-W, possible medieval boundary ditch. 7.17 x 0.91 x 0.07
3219	G4	Fill of [3220], mid-dark brown sandy silt. 0.3 x 0.15 x 0.06
3220	G4	Cut of oval posthole; moderately steep sides to a concave base. 0.3 x 0.15 x 0.06
3221	G4	Fill of [3222], dark brown sandy silt, contains packing stones. 0.71 x 0.56 x 0.13
3222	G4	Cut of oval posthole; moderately steep sides to a concave base. 0.71 x 0.56 x 0.13
3223	G4	Fill of [3224], mid brown sandy silt. 0.2 x 0.15 x 0.06
3224	G4	Cut of oval posthole, steep sides to an uneven base. 0.2 x 0.15 x 0.06
3225	G4	Fill of [3226], mid brown sandy silt. 0.54 x 0.38 x 0.05
3226	G4	Cut of oval posthole, gently sloping sides to a concave base. 0.54 x 0.38 x 0.05
3227	G4	Fill of [3228], mid red/brown silty sand. 0.3 x 0.22 x 0.07
3228	G4	Cut of oval posthole; moderately steep sides to a flat base. 0.3 x 0.22 x 0.07
3229	G4	Fill of [3230], dark brown sandy silt. 0.93 x 0.4 x 0.14
3230	G4	Cut of oval posthole; moderately steep uneven sides to a concave base. 0.93 x 0.4 x 0.14
3231	G4	Upper fill of [3233], mid brown sandy silt. 1 x 0.55 x 0.15
3232	G4	Lower fill of [3233], mid red/brown gravelly silty sand. 1.6 x 1.3 x 0.15
3233	G4	Cut of oval pit; moderately steep sides to a flat base. 1.6 x 1.3 x 0.3
3234	G4	Fill of [3235], mid red/brown sandy silt. 17.5 x 1.48 x 0.12
3235	G4	Cut of furrow, gently sloping sides to a concave base, shallow. 17.5 x 1.48 x 0.12

3236	G4	Group of 6 stake-holes in a line, aligned NE-SW, steep sides with pointed base. Fill is mid brown sandy silt, occasional charcoal flecks 0.7-0.9 x 0.7-0.9 x 0.05-0.15
3237	G4	Fill of [3238].
3238	G4	Cut of modern drain running NW-SE, not excavated.
3239	G4	Lower fill of [3241], mid red/brown silty sand, re-deposited natural acting as packing material around post. 0.35 x 0.05 x 0.13
3240	G4	Upper fill of [3241], post pipe, dark grey/brown compact silt, occasional charcoal flecks. 0.15 x 0.15 x 0.13
3241	G4	Cut of circular posthole, steep sides to a flat base. Part of a group of 6. 0.35 x 0.35 x 0.13
3242	G4	Fill of [3243], mid brown sandy silt. 0.22 x 0.22 x 0.10
3243	G4	Cut of circular posthole; moderately steep sides to a concave base. Part of a group of 6. 0.22 x 0.22 x 0.10
3244	G4	Fill of [3245], mid brown silt. 0.25 x 0.25 x 0.18
3245	G4	Cut of circular posthole, steep sides to a flat base. 0.25 x 0.25 x 0.18
3246	G4	Lower fill of [3248], mid red/brown silty sand, occasional charcoal flecks. 0.3 x 0.04 x 0.22
3247	G4	Upper fill of [3248], post pipe, dark grey/brown compact silt, frequent charcoal flecks. 0.22 x 0.22 x 0.26
3248	G4	Cut of circular posthole, steep sides to a flat base. Part of a group of 6. 0.3 x 0.3 x 0.26
3249	G4	Post pipe of [3251], dark grey/brown compact silt, occasional charcoal flecks. 0.22 x 0.19 x 0.06
3250	G4	Lower fill of [3251], mid red/brown silty sand. 0.28 x 0.22 x 0.05
3251	G4	Cut of oval posthole, steep sides to a flat base. Part of a group of 6. 0.28 x 0.22 x 0.11
3252	G4	Fill of [3253], mid brown compact silt. 0.23 x 0.23 x 0.26
3253	G4	Cut of circular posthole, steep sides to a flat base. Part of a group of 6. 0.23 x 0.23 x 0.26
3254	G4	Stake-hole, circular, steep sides tapering to a point. Fill is organic grey/brown sandy silt. 0.08 x 0.08 x 0.07
3255	G4	Fill of [3256], mottled dark grey and mid brown loose silt, heavy root disturbance. 1.8 x 0.8 x 0.08
3256	G4	Cut of irregular oval feature, possibly a tree bowl, and shallow uneven sides to an uneven base. 1.8 x 0.8 x 0.08
3257	G4	Fill of [3258], mid brown sandy silt. 0.9 x 0.65 x 0.07

3258	G4	Cut of linear gully/furrow, shallow and uneven sides to a concave base. 0.9 x 0.65 x 0.07
3259	F3	Cut of short linear pit; moderately steep sides to a concave base, possibly a natural deposit. 0.8 x 0.44 x 0.11
3260	F3	Fill of [3259], black/dark brown sandy loam, high gravel content and lots of manganese throughout, possibly natural. 0.8 x 0.44 x 0.11
3261	F3	Cut of furrow/plough mark, gently sloping sides to a flattish base. 0.92 x 0.09
3262	F3	Fill of [3261], mid brown sandy loam. 0.92 x 0.09
3263	F3	Cut of furrow/plough mark, gently sloping sides to a flattish base. 1.03 x 0.14
3264	F3	Fill of [3263], mid brown sandy loam. 1.03 x 0.14
3265	F3	Cut of shallow pit, gently sloping sides to a wide shallow flattish base, possibly heavily truncated or a natural deposit. 0.75 x 0.46 x 0.06
3266	F3	Fill of [3265], black silty loam, high manganese content. 0.75 x 0.46 x 0.06
3267	F3	Cut of pit, irregular oval, moderately steep sides to an irregular concave base. 1.03 x 0.73 x 0.19
3268	F3	Fill of [3267], brown sandy silt. 1.03 x 0.73 x 0.19
3269	F3	Cut of circular posthole; moderately steep sides to a concave base. 0.4 x 0.39 x 0.12
3270	F3	Fill of [3269], brown sandy silt. 0.4 x 0.39 x 0.12
3271	F3	Cut of circular posthole, steep sides to a flattish slightly concave base. 0.24 x 0.23 x 0.10
3272	F3	Fill of [3271], brown sandy loam. 0.24 x 0.23 x 0.10
3273	F3	Cut of circular posthole; moderately steep sides to a concave base. 0.32 x 0.29 x 0.09
3274	F3	Fill of [3273], brown sandy silt. 0.32 x 0.29 x 0.09
3275	F3	Cut of circular posthole; moderately steep sides to a concave base. 0.32 x 0.26 x 0.11
3276	F3	Fill of [3275], brown sandy silt. 0.32 x 0.26 x 0.11
3277	F3	Cut of circular posthole; moderately steep sides to a concave base. 0.56 x 0.53 x 0.2
3278	F3	Fill of [3277], brown sandy silt. 0.56 x 0.53 x 0.2
3279	F3	Cut of circular posthole; moderately steep sides to a concave base. 0.36 x 0.32 x 0.12
3280	F3	Fill of [3279], brown sandy silt. 0.36 x 0.32 x 0.12
3281	F3	Cut of oval posthole; moderately steep sides to a concave base. 0.3 x 0.24 x 0.12

3282	F3	Fill of [3281], brown sandy silt. 0.3 x 0.24 x 0.12
3283	F3	Cut of circular posthole; moderately steep sides to a concave base. Truncated by field drain. 0.4 x 0.38 x 0.08
3284	F3	Fill of [3283], brown sandy silt. 0.4 x 0.38 x 0.08
3285	F3	Cut of circular posthole; moderately steep sides to a concave base. 0.4 x 0.36 x 0.11
3286	F3	Fill of [3285], brown sandy silt. 0.4 x 0.36 x 0.11
3287	F3	Cut of circular posthole; moderately steep sides to a slightly concave, slightly flattish base. 0.6 x 0.58 x 0.21
3288	F3	Fill of [3287], brown sandy silt. 0.6 x 0.58 x 0.21
3289	F3	Cut of circular posthole; moderately steep sides to a concave base. 0.4 x 0.38 x 0.18
3290	F3	Fill of [3289], brown sandy silt. 0.4 x 0.38 x 0.18
3291		VOID
3292		VOID
3293	F3	Cut of ring-groove; moderately steep sides to a concave base. A series of connected cuts forming a semi-circular groove. Radius 3.5 x 0.35 x 0.15. <b>Structure 5</b>
3294	F3	Fill of [3293], dark brown/black silty sand, patches of charcoal suggest an episode of burning, no finds.
3295	F3	Cut of oval pit, moderately sloping sides to a concave base. 1.09 x 0.92 x 0.37
3296	F3	Upper fill of [3295], dark brown silty sand, rich in charcoal. 1.09 x 0.92 x 0.37
3297	F3	Lower fill of [3295], orange/brown compacted sand, occasional charcoal flecks. 0.68 x 0.7 x 0.12
3298	F3	Cut of shallow oval pit, gently sloping sides to a concave base, possible stone hole. 0.55 x 0.4 x 0.08
3299	F3	Fill of [3298], mid brown silty sand. 0.55 x 0.4 x 0.08
3300	F3	Cut of circular posthole, very steep sides to a flattish base. 0.44 x 0.5 x 0.41
3301	F3	Lower fill of [3300], dark black/brown silty sand, frequent charcoal inclusions. 0.19
3302	F3	Upper fill of [3300], mid-dark orange/black/brown silty sand, occasional charcoal flecks. 0.25
3303	F3	Cut of circular posthole, steep sides to an irregular concave base. 0.59 x 0.56 x 0.35
3304	F3	Lower fill of [3303], dark orange/black/brown clayey silty sand, charcoal rich. 0.20
3305	F3	Upper fill of [3303], dark black/brown silty sand, frequent charcoal flecks. 0.16
3306	G3	Cut of circular posthole at centre of ring groove [3293], moderate sloping sides to a concave base, clear interface. 0.55 x 0.55 x 0.12

3307	G3	Fill of [3306], orange/brown gravelly silt. 0.55 x 0.55 x 0.12
3308	G3	Cut of sub-rectangular pit, moderately sloping sides to a concave base. 0.96 x 0.66 x 0.12
3309	G3	Fill of [3308], brown sandy loam, moderate compaction, occasional flecks of charcoal, clear interface. 0.96 x 0.66 x 0.12
3310	G3	Cut of posthole, small, oval, shallow, possibly just a natural depression, moderately sloping sides to a concave base. 0.2 x 0.15 x 0.06
3311	G3	Fill of [3310], brown sandy silt. 0.2 x 0.15 x 0.06
3312		VOID
3313		VOID
3314	G3	Cut of circular posthole, moderate-gently sloping sides to a concave base. 0.28 x 0.26 x 0.08 <i>Structure 5</i>
3315	G3	Fill of [3314], black/brown sandy silt. 0.28 x 0.26 x 0.08
3316	G3	Cut of small circular posthole, moderate-gently sloping sides to a concave base. 0.35 x 0.3 x 0.07 <i>Structure 5</i>
3317	G3	Fill of [3316], black/brown sandy silt. 0.35 x 0.3 x 0.07
3318	G3	Cut of furrow, gently sloping sides to a flattish base. 7.5 x 0.94 x 0.09
3319	G3	Fill of [3318], light brown sandy silt. 7.5 x 0.94 x 0.09
3320	G3	Cut of furrow, narrow shallow linear, moderate-gently sloping sides to a flattish base. 6.2 x 0.45 x 0.06
3321	G3	Fill of [3320], light brown sandy silt. 6.2 x 0.45 x 0.06
3322	G3	Cut of irregular linear feature, moderate to steep sides to a slightly concave base, orientation E-W. 0.7 x 1.7 x 0.25
3323	G3	Fill of [3322], light orange grey brown silty sand, frequent charcoal flecks. 0.7 x 1.7 x 0.25
3324	G3	Fill of [3325], loose gravelly silt, occasional charcoal inclusions. 0.4 x 0.4 x 0.25
3325	G3	Cut of oval posthole, steep sides to a concave base. 0.4 x 0.4 x 0.25
3326	G3	Cut of circular pit/posthole; moderately steep sides to a concave base. 0.28 x 0.26 x 0.11
3327	G3	Fill of [3326], mid brown silty sand, loose compaction. 0.28 x 0.26 x 0.11
3328	G3	Lower fill of [3417] black, compact silty sand, frequent flecks of charcoal. 0.03
3329	G3	Middle fill of [3417] pink/red compact silty sand. 0.1

3330	G3	Cut of circular pit/posthole, moderately sloping sides to a concave base. 0.5 x 0.48 x 0.14
3331	G3	Lower fill of [3330], mid brown silty sand. 0.48 x 0.28 x 0.14
3332	G3	Cut of circular pit/posthole; moderately steep sloping sides to a concave base. 0.35 x 0.3 x 0.11
3333	G3	Fill of [3332], mid brown silty sand. 0.35 x 0.3 x 0.11
3334	G3	Fill of [3335], mid-dark brown gravelly silt. 0.35 x 0.35 x 0.12
3335	G3	Cut of circular posthole, moderately sloping sides to a pointed base. 0.35 x 0.35 x 0.12
3336	G3	Fill of [3337], mid brown gravelly silt. 0.5 x 0.5 x 0.38
3337	G3	Cut of circular posthole, steep sides to a concave base. 0.5 x 0.5 x 0.38
3338	G3	Fill of [3194], mid brown sandy silt, charcoal inclusions. 0.66 x 0.5 x 0.09
3339	G3	Cut of circular posthole, moderate sloping sides to a concave base. 0.34 x 0.34 x 0.04
3340	G3	Fill of [3339], dark brown sandy silt, occasional charcoal flecks. 0.34 x 0.34 x 0.04
3341	G3	Cut of circular posthole, moderate sloping sides to a concave base. 0.36 x 0.31 x 0.13
3342	G3	Fill of [3341], mid-dark brown sandy silt, occasional charcoal flecks. 0.36 x 0.31 x 0.13
3343	G3	Upper fill of [3330], dark brown silty sand, occasional charcoal flecks. 0.28 x 0.22 x 0.11
3344	G3	Cut of circular posthole, steep sides to a concave base. 0.54 x 0.5 x 0.25
3345	G3	Fill of [3344], dark brown sandy silt, occasional charcoal flecks. 0.54 x 0.5 x 0.25
3346	G3	Cut of irregular shaped pit, steep sides to an irregular concave base 0.6 x 0.5 x 0.14
3347	G3	Fill of [3346], dark brown clayey silt. 0.6 x 0.5 x 0.14
3348	G3	Cut of shallow pit/posthole, gently sloping sides to a slightly concave base. 0.34 x 0.32 x 0.07
3349	G3	Fill of [3348], mid-light brown silty sand. 0.34 x 0.32 x 0.07
3350	G3	Cut of circular pit, steep sides to a concave base. 0.6 x 0.5 x 0.16
3351	G3	Fill of [3350], dark brown silt clay, frequent charcoal flecks. 0.6 x 0.5 x 0.16
3352	F3	Cut of circular posthole; moderately steep sides to a concave base. 0.44 x 0.4 x 0.08
3353	F3	Fill of [3352], mid brown sandy silt. 0.44 x 0.4 x 0.08
3354	F3	Cut of posthole, oval, steep sides to a concave base. 0.41 x 0.3 x 0.2

3355	F3	Fill of [3354], mid-dark brown sandy silt, occasional charcoal flecks. 0.41 x 0.3 x 0.2
3356	F3	Cut of circular posthole, steep sides to a concave base. 0.45 x 0.37 x 0.4
3357	F3	Fill of [3356], dark brown/black silty sand, occasional charcoal flecks. 0.45 x 0.37 x 0.4
3358	F3	Cut of circular pit, gently sloping sides to a concave base. 0.49 x 0.49 x 0.07
3359	F3	Fill of [3358], dark brown clayey silt, clear interface. 0.49 x 0.49 x 0.07
3360	F3	Cut of circular posthole, steep sides to a concave base. 0.3 x 0.28 x 0.38
3361	F3	Fill of [3360], dark brown clayey silt. 0.3 x 0.28 x 0.38
3362	F3	Cut of circular posthole, steep sides to a concave base. 0.45 x 0.35 x 0.30
3363	F3	Fill of [3362], dark brown clayey silt. 0.45 x 0.35 x 0.30
3364	F3	Cut of oval posthole, steep sides to a stepped flat base. 0.78 x 0.6 x 0.44
3365	F3	Fill of [3364], dark brown clayey silt. 0.78 x 0.6 x 0.44
3366	F3	Cut of circular posthole, steep sides to a concave base. 0.58 x 0.58 x 0.3
3367	F3	Fill of [3366], dark brown clayey silt. 0.58 x 0.58 x 0.3
3368		VOID
3369	F2	Fill of [3370], mid grey/brown gritty sand. 0.38 x 0.38 x 0.07
3370	F2	Cut of circular posthole; moderately steep sides to a flattish base. 0.38 x 0.38 x 0.07
3371	F2	Mid brown sandy silt with moderate gravel and small rounded stones. Fill of [3372].
3372	F2	Sub rounded cut with steep sides and flattish base. Ø: 0.60m, D: 0.30m. Posthole.
3373	G3	Yellow and grey compacted crushed and roughly hewn sandstone runs E-W. W: 5m, D: 0.3m. Post-medieval road.
3374	G3	Cut of linear ditch, steep sides to a V-shaped base, orientation E-W. 0.96 x 0.55
3375	G3	Cut of linear ditch, steep sides to a concave base. 15 x 0.42 x 0.21
3376	G3	Fill of [3374], dark grey/brown sandy silt, occasional charcoal and cinders. 0.96 x 0.55
3377	G3	Fill of [3375], mid grey brown clayey sand. 15 x 0.42 x 0.21
3378	G3	Fill of [3379], light brown/grey sandy silt. 0.32 x 0.24 x 0.17
3379	G3	Cut of circular posthole, steep sides to a concave base. 0.32 x 0.24 x 0.17
3380	G3	Fill of [3381], light grey/brown silty sand. 0.28 x 0.28 x 0.1
3381	G3	Cut of circular posthole, moderate sloping sides to a concave base, shallow. 0.28 x 0.28 x 0.1
3382	G3	Fill of [3383], light grey sand. 0.37 x 0.3 x 0.1



3383	G3	Cut of posthole, oval, steep sides to a concave base. 0.37 x 0.3 x 0.1
3384	G3	Fill of [3385], light grey clayey sand, compact. 0.19 x 0.16 x 0.08
3385	G3	Cut of posthole, oval, steep sides to a concave base. 0.19 x 0.16 x 0.08
3386	G3	Fill of [3387] mottled, mid grey/brown to light yellow silty sand. 0.66 x 0.54 x 0.16
3387	G3	Cut of pit, oval, moderately steep sides to a flattish base. 0.66 x 0.54 x 0.16
3388	G3	Fill of [3389], mid grey/brown silty sand, compact. 0.24 x 0.22 x 0.16
3389	G3	Cut of circular posthole, steep sides to a concave base. 0.24 x 0.22 x 0.16
3390	G3	Fill of [3391], light grey silty sand, compact. 0.31 x 0.31 x 0.13
3391	G3	Cut of circular posthole, steep sides to a concave base. 0.31 x 0.31 x 0.13
3392	G3	Fill of [3393], dark grey silt, occasional charcoal inclusions. 0.26 x 0.26 x 0.07
3393	G3	Cut of stake-hole, oval, steep sides to a pointed base. 0.26 x 0.26 x 0.07
3394	G3	Fill of [3395], dark grey silt, occasional charcoal inclusions. 0.20 x 0.20 x 0.03
3395	G3	Cut of stake-hole, oval, moderately steep sides to a concave base. 0.20 x 0.20 x 0.03
3396	G3	Fill of [3397], light brown gravelly silt, occasional charcoal inclusions. 0.9 x 0.55 x 0.14
3397	G3	Cut of pit, oval, moderately steep sides to a flattish base. 0.9 x 0.55 x 0.14
3398	G3	Fill of [3399], light-mid grey/brown sandy silt, occasional charcoal flecks. 0.45 x 0.45 x 0.28
3399	G3	Cut of circular posthole, steep sides to a flattish base. 0.45 x 0.45 x 0.28
3400	G3	Fill of [3401], mid grey/brown sandy silt. 0.4 x 0.4 x 0.27
3401	G3	Cut of circular posthole, steep sides to a slightly concave base. 0.4 x 0.4 x 0.27
3402	G3	Deposit, remains of hearth? Black charcoal rich silt mixed with red burnt sand in places, no cut visible. 0.55 x 0.4 x 0.04
3403	G3	Cut of pit; oval, moderately steep sides to a concave base, shallow. 0.8 x 0.56 x 0.2
3404	G3	Fill of [3403], dark brown/black silty sand, frequent charcoal inclusions. 0.8 x 0.56 x 0.2
3405	G3	Cut of oval pit, short moderately steep sides to a wide flat base, shallow. 0.9 x 0.75 x 0.05
3406	G3	Fill of [3405], dark brown/black silty sand, occasional charcoal inclusions. 0.9 x 0.75 x 0.05
3407	G3	Cut of circular pit/posthole, steep sides to a flattish base. 0.43 x 0.38 x 0.12

3408	G3	Fill of [3407], dark brown/grey clayey silt. 0.43 x 0.38 x 0.12
3409	G3	Cut of circular pit/posthole, steep sides to an uneven base. 0.8 x 0.76 x 0.12
3410	G3	Fill of [3409], dark brown/grey clayey silt, occasional charcoal fragments. 0.8 x 0.76 x 0.12
3411	G3	Cut of circular pit/posthole, steep sides to a slightly concave base. 0.77 x 0.70 x 0.12
3412	G3	Fill of [3411], dark brown/grey clayey silt. 0.77 x 0.70 x 0.12
3413	G3	Cut of circular pit/posthole, gently sloping sides to a concave base, shallow. 0.40 x 0.3 x 0.08
3414	G3	Fill of [3413], mottled black/yellow silty sand, occasional charcoal flecks. 0.40 x 0.3 x 0.08
3415	G3	Cut of circular pit/posthole, steep sides to a concave base, shallow. 0.24 x 0.23 x 0.10
3416	G3	Fill of [3415], mid brown silty sand, moderate compaction. 0.24 x 0.23 x 0.10
3417	G3	Cut of oval pit, steep sides to a concave base. 1 x 0.7 x 0.15
3418	G3	Upper fill of [3417], dark brown/black silty sand, compact, frequent flecks of charcoal and burnt bone, prehistoric pot recovered. 0.04
3419	G3	Cut of oval posthole, shallow, barely perceptible, flat base, heavily truncated. 0.4 x 0.3 x 0.06
3420	G3	Fill of postholes [3419] and [3421], dark black/brown sandy silt. 0.07
3421	G3	Cut of oval posthole, shallow, barely perceptible, flat base, heavily truncated. 0.35 x 0.3 x 0.06
3422	G3	Cut of circular stake-hole, near vertical sides to a concave base. 0.2 x 0.15 x 0.12
3423	G3	Fill of [3422], black charcoal rich silt. 0.2 x 0.15 x 0.12
3424	G3	Cut of oval posthole, gently sloping sides to a concave base. 0.38 x 0.38 x 0.14
3425	G3	Fill of [3424], dark brown sandy silt. 0.38 x 0.38 x 0.14
3426	G3	Cut of irregular posthole, gently sloping sides to an irregular concave base. 0.3 x 0.26 x 0.09
3427	G3	Fill of [3426], mid brown sandy silt. 0.3 x 0.26 x 0.09
3428	G3	Cut of circular posthole, gently sloping sides to a concave base. 0.5 x 0.5 x 0.15
3429	G3	Fill of [3428], mid brown sandy silt. 0.5 x 0.5 x 0.15
3430	G3	Cut of oval posthole, gently sloping sides to a concave base. 0.4 x 0.3 x 0.14
3431	G3	Fill of [3430], light-mid brown sandy silt. 0.4 x 0.3 x 0.14

3432	G3	Cut of oval posthole, gently sloping sides to a concave base. 0.4 x 0.3 x 0.10
3433	G3	Fill of [3432], mid brown sandy silt. 0.4 x 0.3 x 0.10
3434		VOID
3435		VOID
3436	G3	Cut of oval pit, gently sloping sides to a concave base, shallow. 0.5 x 0.4 x 0.07
3437	G3	Fill of [3436], dark brown/black silty sand. 0.5 x 0.4 x 0.07
3438	G3	Cut of oval pit, steep sides to a slightly concave base, shallow. 0.75 x 0.7 x 0.1
3439	G3	Fill of [3438], dark brown clayey silt. 0.75 x 0.7 x 0.1
3440	G3	Cut of linear furrow, gently sloping shallow sides to a flat base. 11.5 x 1.7 x 0.12
3441	G3	Fill of [3440], dark brown silty clay. 11.5 x 1.7 x 0.12
3442	G3	Cut of oval pit, steep sides to a concave base. 0.65 x 0.59 x 0.19
3443	G3	Fill of [3442], mid brown silty clay. 0.65 x 0.59 x 0.19
3444	G3	Cut of circular pit; moderately steep sides to a concave base. 0.4 x 0.29 x 0.07
3445	G3	Fill of [3446], mid brown silty sand. 0.5 x 0.38 x 0.12
3446	G3	Cut of oval posthole, steep sides to a concave uneven base. 0.5 x 0.38 x 0.12
3447	G3	Fill of [3448], mid brown gritty sand, loose. 0.18 x 0.13 x 0.04
3448	F3	Cut of oval posthole/stake-hole, shallow sides to a concave base. 0.18 x 0.13 x 0.04
3449	F3	Fill of [3450], dark brown silty sand, rare charcoal flecks. 0.39 x 0.38 x 0.20
3450	F3	Cut of circular posthole, steep sides to a concave base. <b>Structure 3</b> 0.39 x 0.38 x 0.20
3451	F3	Fill of [3452], mid grey silty sand, rare charcoal flecks. 0.39 x 0.34 x 0.21
3452	F3	Cut of circular posthole, steep sides to a concave base. <b>Structure 3</b> 0.39 x 0.34 x 0.21
3453	F3	Upper fill of [3455], dark grey sandy silt, occasional flecks of charcoal. 0.54 x 0.54 x 0.13
3454	F3	Lower fill of [3455], dark brown silty sand, occasional charcoal flecks. 0.76 x 0.74 x 0.26
3455	F3	Cut of circular posthole, steep sides to a concave base. <b>Structure 3</b> 0.76 x 0.74 x 0.26
3456	F3	Post-pipe of [3459], dark brown silty sand, occasional charcoal flecks. 0.31 x 0.31 x 0.13

3457	F3	Upper fill of [3459], mid brown silty sand. 0.66 x 0.71 x 0.12
3458	F3	Lower fill of [3459], mid-dark brown sandy silt, occasional charcoal flecks. 0.54 x 0.54 x 0.17
3459	F3	Cut of oval posthole steep sides to a concave base. 0.66 x 0.71 x 0.23
3460	F3	Fill of [3461], mid grey/brown silty sand. 0.43 x 0.28 x 0.09
3461	F3	Cut of oval posthole, steep sides to a flattish base, in outer ring of posts of Structure 3. 0.43 x 0.28 x 0.09
3462	F3	Fill of [3463], mid brown silty sand. 0.21 x 0.2 x 0.09
3463	F3	Cut of circular posthole, shallow and concave sides to a concave base. 0.21 x 0.2 x 0.09. <b>Structure 3</b>
3464	F3	Fill of [3465], dark grey brown silty sand. 0.5 x 0.33 x 0.31
3465	F3	Cut of oval posthole, steep sides to a concave base. 0.5 x 0.33 x 0.31 <b>Structure 3</b>
3466	F3	Fill of [3467], dark grey sandy silt. 0.4 x 0.2 x 0.37
3467	F3	Cut of oval posthole, steep sides to a concave base. 0.4 x 0.2 x 0.37 <b>Structure 3</b>
3468	F3	Fill of [3469], dark brown/grey sandy silt. 0.56 x 0.53 x 0.13
3469	F3	Cut of circular posthole, steep sides to a flattish base. 0.56 x 0.53 x 0.13 <b>Structure 3</b>
3470	F3	Fill of posthole, dark brown/grey silty sand. 0.32 x 0.28 x 0.3
3471	F3	Cut of oval posthole, steep sides to a flat base. 0.32 x 0.28 x 0.3 <b>Structure 3</b>
3472	F3	Fill of [3473], mid brown silty sand. 0.46 x 0.42 x 0.22
3473	F3	Cut of circular posthole, steep sides to a concave base. 0.46 x 0.42 x 0.22
3474	F3	Fill of [3475], light brown sandy silt. 0.41 x 0.33 x 0.17
3475	F3	Cut of oval posthole, steep sides to a pointed base. 0.41 x 0.33 x 0.17
3476	F3	Fill of [3477], light brown sandy silt. 0.21 x 0.18 x 0.09
3477	F3	Cut of oval posthole; moderately steep sides to a concave base. 0.21 x 0.18 x 0.09
3478	F3	Fill of [3479], light brown silty sand. 0.36 x 0.29 x 0.15
3479	F3	Cut of oval posthole, steep sides to a concave base. 0.36 x 0.29 x 0.15
3480	F3	Fill of [3481], mid brown silty sand. 0.26 x 0.26 x 0.06
3481	F3	Cut of posthole; moderately steep sides to a concave base. 0.26 x 0.26 x 0.06
3482	F3	Fill of [3638], mid grey/brown silty sand. 0.25 x 0.17 x 0.23
3483	F3	Fill of [3484], mid brown sandy silt. 1.2 x 1.0 x 0.14
3484	F3	Cut of pit, oval, shallow sides to a flattish base. 1.2 x 1.0 x 0.14
3485	F3	Fill of [3486], mid brown sandy silt, occasional patches of charcoal. 0.55 x 0.55 x 0.24

3486	F3	Cut of circular posthole, steep sides to a concave base. 0.55 x 0.55 x 0.24
3487	F3	Fill of [3488], mid brown sandy silt, occasional patches of charcoal. 0.45 x 0.45 x 0.19
3488	F3	Cut of circular posthole, steep sides to a concave base. 0.45 x 0.45 x 0.19
3489	F3	Fill of [3490], mid brown sandy silt. 0.6 x 0.4 x 0.08
3490	F3	Cut of oval posthole, shallow sides to a concave base. 0.6 x 0.4 x 0.08
3491	F3	Fill of [3492], light-mid brown sandy silt. 0.3 x 0.3 x 0.1
3492	F3	Cut of circular posthole; moderately steep sides to a concave base. 0.3 x 0.3 x 0.1
3493	F3	Fill of [3494], light-mid brown sandy silt. 0.28 x 0.28 x 0.15
3494	F3	Cut of circular posthole; moderately steep sides to a concave base. 0.28 x 0.28 x 0.15
3495	F3	Fill of [3496], light-mid brown sandy silt. 1.5 x 0.65 x 0.1
3496	F3	Cut of elongated oval pit, gently sloping sides to flattish base. 1.5 x 0.65 x 0.1
3497	F3	Upper fill of [3499], dark brown sandy silt. 0.25 x 0.2 x 0.12
3498	F3	Lower fill of [3499], light orange/brown re-deposited natural gravel. 0.32
3499	F3	Cut of circular posthole, steep sides to a concave base. 0.45 x 0.45 x 0.35
3500	F3	Post-pipe of [3502], dark grey brown sandy silt, occasional charcoal and small rounded pebbles. 0.12
3501	F3	Fill of [3502], light orange brown gravelly silt occasional medium rounded pebbles. 0.25
3502	F3	Sub rounded cut, sharp break of slope, steep near vertical sides, slightly rounded base. 0.45 x 0.45 x 0.25. Posthole.
3503		VOID
3504		VOID
3505		VOID
3506	F3	Large circular pit cut, short sloping sides and circular base. 1.60 x 1.40 x 0.13
3507	F3	Fill of [3506]. Mid brown sandy silt with charcoal flecks and small stones.
3508	F3	Oval pit cut, abrupt break of slope at top and gradual at base, sloping sides and flat with slight undulation at base. 1.00 x 0.80 x 0.20
3509	F3	Fill of [3508]. Light brownish yellow sandy silt with gravel and occasional flecks of charcoal.
3510	F3	Oval pit cut, abrupt break of slope at top and gradual at base, sloping sides and flat base. 1.20 x 1.10 x 0.19

3511	F3	Fill of [3511]. Light brownish yellow sandy silt with gravel and occasional flecks of charcoal. 1.20 x 1.10 x 0.19
3512	F3	Rounded cut for posthole, gradual break of slope at top and base with sloping sides. 0.30 x 0.28 x 0.06
3513	F3	Fill of [3512]. Dark brown, loose compaction sandy silt. Inclusions of frequent charcoal flecks occasional fire cracked stone, <20% small stones. 0.30 x 0.28 x 0.06
3514	F3	Oval cut for pit, abrupt break of slope at top and gradual at base. Sloping sides and flat oval base. 2.35 x 1.76 x 0.30
3515	F3	Mid brownish red, moderately compact, sandy silt. Inclusions of occasional flecks of charcoal and occasional small stones. Secondary fill of [3514]. 0.16
3516	F3	Mid brownish red, moderately compact, sandy silt with more stones than [3515]. Very infrequent charcoal flecks. Primary fill of [3514]. 0.18
3517	F3	Oval pit cut, abrupt break of slope at top and gradual at base, sloping sides and flat base. 1.59 x 1.10 x 0.30
3518	F3	Fill of [3517]. Mid brownish red, moderately compact, sandy silt with stones and infrequent charcoal flecks. 0.30
3519	F3	Circular cut for posthole. Abrupt break of slope at top and gradual at base, sloping sides and concave base. 0.40 x 0.40 x 0.11
3520	F3	Fill of [3519], medium brown moderate compaction sandy silt with infrequent flecks of charcoal and 20-30% small stones.
3521	F3	Rounded cut for posthole. Abrupt break of slope at top and gradual at base. Sloping sides and a u-shaped base. 0.50 x 0.46 x 0.15
3522	F3	Fill of [3521]. Medium brown sandy silt, with infrequent flecks of charcoal and 20-30% small stones.
3523	F3	Rounded cut for posthole. Abrupt break of slope at top and gradual at base. Sloping sides and u-shaped base. 0.34 x 0.30 x 0.13
3524	F3	Fill of [3523]. Dark brown sandy silt with <10% small stones and frequent charcoal flecks. 0.13
3525	F3	Sub oval in plan, abrupt break of slope at top and gradual at base. Sloping sides with flat oval base. 1.00 x 0.98 x 0.20
3526	F3	Fill of [3525]. Mid to dark brown moderately compact sandy silt. Inclusions occasional charcoal flecks and 20% small to medium stones some fire cracked stone. 0.20
3527	F3	Sub circular very shallow cut for posthole. 0.40 x 0.40 x 0.08
3528	F3	Fill of [3527], mid brown, moderately compacted, sandy silt with occasional flecks of charcoal, small-medium stones and fire cracked stone.

3529	F3	Circular posthole cut. Abrupt break of slope at top and gradual at base, near vertical sides and flat base. 0.58 x 0.50 x 0.20
3530	F3	Fill of [3529], mid brown, moderately compacted sandy silt with moderate small-medium stones and occasional flecks of charcoal.
3531	F3	Circular posthole cut, abrupt break of slope at top and gradual at base. Sloping sides and a u-shaped base. 0.56 x 0.50 x 0.12
3532	F3	Fill of [3531], mid brown, sandy silt with moderate small stones and occasional flecks of charcoal. 0.12
3533	F3	Rounded posthole cut with abrupt break of slope at top and gradual at base. Sloping sides and rounded base. 0.45 x 0.43 x 0.10
3534	F3	Fill of [3533], dark brown\black medium compaction sandy silt. Inclusions of frequent charcoal and 20% small stones. 0.10
3535	F3	Circular posthole cut, abrupt break of slope at top and gradual at base. Straight slightly convex sides and rounded base. 0.76 x 0.66 x 0.26
3536	F3	Fill of [3535], mid brown, moderate compaction, gravelly silt. Inclusions of occasional flecks of charcoal.
3537	F3	Sub oval cut for posthole\pit, abrupt break of slope at top and gradual at base. Regular sloping sides and oval base. 1.00 x 0.50 x 0.18
3538	F3	Fill of [3537]. Light yellow brown moderate compact, gravelly silt. Inclusions of occasional flecks of charcoal. 0.18
3539	F3	Sub rounded cut for posthole/ pit, abrupt break of slope at top and gradual at base. Near vertical sides and stepped base. 0.90 x 0.75 x 0.23
3540	F3	Fill of [3539], dark brown sandy silt with occasional flecks of charcoal and small stones. 0.90 x 0.75 x 0.23
3541	F3	Circular cut for posthole, abrupt break of slope and gradual at base, u-shaped base. 0.65 x 0.60 x 0.23
3542	F3	Fill of [3541], medium brown, sandy silt. Inclusions of small stones and occasional flecks of charcoal. 0.65 x 0.60 x 0.23
3543	F3	Circular cut for pit, abrupt break of slope and gradual at base, flat circular base. 1.40 x 1.40 x 0.23
3544	F3	Fill of [3543], mid brown, sandy silt. Inclusions of small stones and occasional flecks of charcoal. 1.40 x 1.40 x 0.23
3545	F3	Sub oval cut for posthole, abrupt in the south at top gradual in the north, base truncated by field drain. L: 1.10, W: 0.6, D: 0.17m.
3546	F3	Fill of [3545], medium brown, moderately compacted, gravelly silt. Inclusions of occasional flecks of charcoal.
3547	F3	Fill of [3545], dark brown black sandy silt. Inclusions of small stones, occasional flecks of charcoal.

3548	F3	Post-pipe of [3545], dark brown black, sandy silt. Inclusions of small stones, occasional flecks of charcoal.
3549	F3	Sub circular posthole abrupt break of slope at top, near vertical sides, undulating base. 0.62 x 0.50 x 0.12
3550	F3	Fill of [3549], mid-dark brownish grey, sandy silt. Inclusions of frequent flecks of charcoal and pea gravel.
3551	F3	Circular cut, abrupt break of slope at top and gradual at base, straight sided, u-shaped base. 0.49 x 0.33 x 0.18
3552	F3	Fill of [3551], medium brown sandy silt. Inclusions of small stones and occasional charcoal flecks. 0.18
3553	F3	Sub oval cut for possible posthole \ pit. Vertical side to NE, regular to SW with rounded, slightly undulating base. 0.83 x 0.64 x 0.20
3554	F3	Fill of [3553]. Pink with black charcoal. Moderately compacted, sandy gravelly silt. Inclusions of frequent charcoal fragments and occasional manganese. 0.20
3555	F3	Cut of posthole, oval shaped cut steep sides to a flattish base. 0.43 x 0.31 x 0.16
3556	F3	Fill of [3555], brown orange sandy loam with high gravel content, frequent small stone inclusions, medium stones towards the sides, loose compaction. 0.43 x 0.31 x 0.16
3557	F3	Fill of [3558]. Light brown, moderately compact, silty sand. Rare grit, rare small rounded stones. 0.60 x 0.40 x 0.19
3558	F3	Oval in plan, sharp break of slope, very steep sides, break of slope at base not perceptible, base is concave. 0.60 x 0.40 x 0.19
3559	F3	Lower fill of [3673]. Greyish brown silty sand with frequent charcoal. 0.63m x 0.53m x 0.43m
3560	F3	Fill of [3561]. Mid brown loose sandy silt. Frequent grit; occasional small rounded stones. 0.28m x 0.27m x 0.09m
3561	F3	Posthole. Circular in plan; gradual break of slope at the top; shallow and concave sides; imperceptible break of slope at the base; concave base. 0.28m x 0.27m x 0.09m
3562	F3	Fill of [3563]. Light greyish brown; loose sandy silt. Occasional grit and small stones. 0.35m x 0.28m x 0.20m
3563	F3	Posthole. Oval in plan; sharp break of slope at the top; very steep and concave sides; imperceptible break of slope at the base; concave base. 0.35m x 0.28m x 0.20m
3564	F3	Fill of [3565]. Light yellowish brown; soft; sand. Occasional grit. 0.44m x 0.35m x 0.13m
3565	F3	Posthole. Sub oval in plan; sharp break of slope at the top; moderately steep and concave; imperceptible break of slope at the base; concave base. 0.44m x 0.35m x 0.13m
3566	F3	Fill of [3567]. Mid brown; moderately compact; sandy silt. Occasional grit and small rounded stones. 0.37m x 0.30m x 0.30m



3567	F3	Posthole. Oval in plan; sharp break of slope at the top; vertical sides; imperceptible break of slope at the base; concave base. 0.37m x 0.30m x 0.30m
3568	F3	Fill of [3569]. Mid to dark brown; moderately compact sandy silt. Occasional small rounded stones. 0.51m x 0.44m x 0.23m
3569	F3	Posthole. Oval in plan; steep slightly scooped sides; rounded base. 0.51m x 0.44m x 0.23m
3570	F3	Posthole. Circular in plan; sharp break of slope at the top; straight sides; sharp break of slope at the base; flat base. 0.55m x 0.46m x 0.30m
3571	F3	Fill of [3570]. Mid yellowish brown moderately compact sandy silt. Small stones, occasional charcoal flecks. 0.55m x 0.46m x 0.30m
3572	F3	Pit cut. Circular in plan; sharp break of slope at the top; stepped side to the SW; sharp to gradual break of slope at the base. Disturbed by rabbit burrows. 1.15m x 1.15m x 0.50m
3573	F3	Fill of [3572]. Mid brown with darker patches; moderately compact; sandy silt. Frequent pea gravel and charcoal flecks. 1.15m x 1.15m x 0.50m
3574	F3	Fill of [3575]. Mid brown; moderately compact; sandy silt. Occasional grit. 0.23m x 0.20m x 0.13m
3575	F3	Posthole. Oval in plan; sharp break of slope at the top; steep and concave sides; tapered point at the base. 0.23m x 0.20m x 0.13m
3576	F3	Fill of [3577]. Mid brown; soft; sandy silt. Occasional grit and small rounded stones. 0.35m x 0.35m x 0.18m
3577	F3	Posthole. Circular in plan; sharp break of slope at the top; steep and concave sides; imperceptible break of slope at the base; concave base. 0.35m x 0.35m x 0.18m
3578	F3	Fill of [3579]. Mid brown; soft; silty sand. Occasional grit and small stones. 0.45m x 0.41m x 0.15m
3579	F3	Posthole. Circular in plan; sharp break of slope at the top; moderately steep and concave sides; imperceptible break of slope at the base; concave base. 0.45m x 0.41m x 0.15m
3580		VOID
3581		VOID
3582	F3	Pit cut. Circular in plan; sharp break of slope at the top; vertical sides; gradual break of slope at the base; flat base. 0.30m x 0.30m x 0.17m
3583	F3	Fill of [3582]. Mid brown firm; silt. Occasional small rounded stones. Defuse interface. 0.30m x 0.30m x 0.17m
3584	F3	Cut of pit or posthole. Circular in plan; sharp break of slope at the top; near vertical sides; sharp break of slope at the base; concave base with a slight step to the S. 0.50m x 0.45m x 0.24m

3585	F3	Fill of [3584]. Mid brown; firm; silt. Occasional small rounded stones, most towards the bottom of the deposit. 0.50m x 0.45m x 0.24m
3586	F3	Posthole. Circular in plan; sharp break of slope at the top; vertical sides; sharp break of slope at the base; flat base. 0.40mx 0.40m x 0.26m
3587	F3	Fill of [3586]. Light brown; firm coarse silt. Occasional small angular and rounded stones. 0.40mx 0.40m x 0.26m
3588	F3	Fill of [3589]. Dark greyish brown; loose; silty sand. Frequent grit and small rounded stones. 0.34m x 0.32m x 0.14m
3589	F3	Posthole. Sub circular in plan; gradual break of slope at the top; moderately steep and concave sides; imperceptible break of slope at the base; concave base. 0.34m x 0.32m x 0.14m
3590	F3	Fill of [3591]. Mid brown; soft; silty sand. Frequent grit; occasional small stones. 0.31m x 0.24m x 0.07m
3591	F3	Posthole. Oval in plan; gradual break of slope at the top; shallow and concave sides; imperceptible break of slope at the base; concave base. 0.31m x 0.24m x 0.07m
3592	F3	Fill of [3593]. Mid greyish brown loose silty sand. Abundant grit and small stones. 0.30m x 0.22m x 0.10m
3593	F3	Posthole. Oval in plan; gradual break of slope at the top; moderately steep and concave sides; imperceptible break of slope at the base; concave base. 0.30m x 0.22m x 0.10m
3594	F3	Fill of [3595]. Mid brown; moderately compact; sandy silt. Frequent small to large sub angular and sub rounded stones; occasional charcoal flecks. 2.00m x 0.92m x 0.14m
3595	F3	Pit cut. Rectangular in plan; moderate break of slope at the top; shallow and concave sides; imperceptible break of slope at the base; concave base. Orientated NW - SE. 2.00m x 0.92m x 0.14m
3596		NOT USED
3597	F3	Upper fill of [3822]. Light blackish brown; firm. Occasional small angular stones.
3598	F3	Pit cut. Oval in plan; sharp break of slope at the top; vertical sides except to the S where it is shallow and curved; flat base. 1.00m x 0.53m x 0.17m
3599	F3	Fill of [3598]. Dark brown; firm; coarse silty sand. Frequent small rounded and angular stones. 1.00m x 0.53m x 0.17m
3600	F3	Pit cut. Circular in plan; Sharp break of slope at the top; vertical side to the N, more gradual to the S; sharp break of slope at the base to the N, gradual to the S; curved base. 0.35m x 0.25m x 0.08m
3601	F3	Pit fill of [3600]. Light brown; loose sandy silt. Frequent small rounded stones. Sharp interface. 0.35m x 0.25m x 0.08m

3602	F3	Pit cut. Circular in plan; gradual break of slope at the top; steep sides; curved base. 0.50m x 0.40m x 0.17m
3603	F3	Fill of [3602]. Mid to dark brown; firm; coarse silt. Occasional small rounded stones. Sharp interface. 0.50m x 0.40m x 0.17m
3604	F3	Pit cut. Oval in plan; sharp break of slope at the top; vertical sides with a step at the N side; gradual break of slope at the base; flat base. 0.72m x 0.60m x 0.12m
3605	F3	Fill of [3604]. Mid blackish brown; firm; sandy silt. Frequent medium angular stones; occasional charcoal flecks. Sharp interface. 0.72m x 0.60m x 0.12m
3606	F3	Pit cut. Circular in plan; gradual break of slope at the top; straight sides, 45-degree angle; curved base. 0.43m x 0.40m x 0.08m
3607	F3	Fill of [3606]. Light yellowish brown; loose silty sand. Frequent small angular stones; rare charcoal flecks. Sharp interface. 0.43m x 0.40m x 0.08m
3608	F3	Ring ditch. Curvilinear in plan; sharp break of slope at the top; concave base. 1.50m x 0.30m x 0.10m
3609	F3	Fill of [3608]. Dark brown; firm; coarse sandy silt. Occasional small angular stones. Sharp interface. 1.50m x 0.30m x 0.10m
3610	F3	Posthole. Circular in plan; sharp break of slope at the top; sides 60 - 70 degree angle; gradual break of slope at the base; concave base. 0.23m x 0.23m x 0.10m
3611	F3	Fill of [3610]. Mid to dark brown; loose sandy silt. Charcoal flecks, 2%. 0.23m x 0.23m x 0.10m
3612	F3	Posthole. Circular in plan; gradual break of slope at the top; gradually sloping sides; gradual break of slope at the base; flat base. 0.31m x 0.31m x 0.07m
3613	F3	Fill of [3612]. Dark brown; loose; sandy silt. Occasional charcoal flecks and burnt bone. 0.31m x 0.31m x 0.07m
3614	F3	Posthole. Circular in plan; sharp break of slope at the top; sides 65 - 75 degree angle; gradual break of slope at the base; concave base. 0.25m x 0.23m x 0.11m
3615	F3	Fill of [3614]. Mid brown loose sandy silt. Occasional charcoal flecks. 0.25m x 0.23m x 0.11m
3616	F3	Posthole or natural hollow. Oval in plan; shallow break of slope at the top; gradually sloping sides, 35 - 45 degree angle; shallow break of slope at the base; concave base. 0.46m x 0.30m x 0.06m
3617	F3	Fill of [3616]. Mid brown loose silty gravel. Rare charcoal flecks. 0.46m x 0.30m x 0.06m
3618	F3	Posthole. Sub circular in plan; sharp break of slope at the top; steep sides; sharp break of slope at the base; concave base. 0.42m x 0.38m x 0.16m

3619	F3	Fill of [3618]. Mid to dark brown; loose sandy silt. Medium rounded and angular stones, 15%; charcoal fragments, 2%. 0.42m x 0.38m x 0.16m
3620	F3	Posthole. Circular in plan; sharp break of slope at the top; steep sides, 75 - 85 degree angle; sharp break of slope at the base; concave base. 0.36m x 0.36m x 0.24m
3621	F3	Post pipe in posthole [3620]. Mid to dark brown; loose silty sand. Occasional charcoal flecks. 0.16m x 0.16m x 0.12m
3622	F3	Fill of [3620], re-deposited natural. Orangey brown; loose; silty gravel. Small rounded and angular stones, 5 - 10%. 0.36m x 0.36m x 0.24m
3623	F3	Posthole. Circular in plan; gradual break of slope at the top; sides at a 60 - 70 degree angle; gradual break of slope at the base; concave base. 0.24m x 0.24m x 0.08m. <b>Structure 3.</b>
3624	F3	Fill of [3623]. Mid brown loose silty sand. Small rounded stones, 10%. 0.24m x 0.24m x 0.08m
3625	F3	Fill of [3626]. Mid brown; moderately compact; clayey silt. Small sub rounded stones, 10%. Sharp interface. 0.79m x 0.78m x 0.21m
3626	F3	Pit cut. Circular in plan; vertical sides; sharp break of slope; flat base. 0.79m x 0.78m x 0.21m
3627	F3	Fill of [3628]. Mid brown; moderately compact; clayey silt. Small sub rounded stones, 5%. Sharp interface. 0.59m x 0.49m x 0.13m
3628	F3	Pit cut. Circular in plan; vertical sides; sharp break of slope at the base. 0.59m x 0.49m x 0.13m
3629	F3	Fill of [3628]. Mid brown; moderately compact; clayey silt. Small sub rounded stones, 3%. Sharp interface. 0.25m x 0.24m x 0.10m
3630	F3	Pit cut. Circular in plan; steep sides; sharp break of slope; concave base. 0.25m x 0.24m x 0.10m
3631	F3	Fill of [3632]. Mid brown; moderately compact; clayey silt. Sharp interface. 0.18m x 0.17m x 0.07m
3632	F3	Pit cut. Circular in plan; vertical sides; sharp break of slope at the base; concave base. 0.18m x 0.17m x 0.07m
3633	F3	Fill of [3634]. Dark brown; loose; sandy silt. Frequent charcoal flecks. Sharp interface. 0.39m x 0.36m x 0.06m
3634	F3	Pit cut. Circular in plan; gently sloping sides; gradual break of slope at the base; concave base. 0.39m x 0.36m x 0.06m
3635	F3	Upper deposit in fire pit [3637]. Mid brown sandy silt. Lenses of charcoal; common small rounded stones and medium and small fragments of heat fractured stone; burnt bone. 0.95m x 0.81m x 0.13m

3636	F3	Fill of [3637]. Large densely packed heat fractured stones in a very dark brown charcoal rich matrix. 0.95m x 0.81m x 0.30m
3637	F3	Pit cut. Oval in plan; slightly scooped sides; rounded base. Orientated E - W. 0.95m x 0.81m x 0.38m
3638	F3	Cut of a post or stake-hole. Oval in plan; sharp break of slope at the top; vertical sides; tapered point at the base. 0.25m x 0.17m x 0.23m
3639	F3	Fill of [3640]. Mid brown; moderately compact; sandy silt. Frequent small and medium sub rounded and sub angular stones; occasional charcoal flecks. 1.32m x 0.73m x 0.12m
3640	F3	Pit cut. Oval in plan; moderate break of slope at the top; shallow sides; imperceptible break of slope at the base; concave base. Orientated N - S. 1.32m x 0.73m x 0.12m
3641	F3	Fill of [3642]. Mid reddish brown moderately compact sandy silt. Frequent small and medium rounded and sub rounded stones; moderate charcoal flecks. 1.98m x 1.70m x 0.23m
3642	F3	Pit cut. Oval in plan; sharp break of slope at the top; concave moderately steep sides; moderate break of slope at base. 1.98m x 1.70m x 0.23m
3643	F3	Fill of [3644]. Mid brown sandy silt and gravel with occasional small-medium rounded stones. D: 0.08m.
3644	F3	Cut of posthole. Rounded with shallow sides and flattish base. Ø: 0.43m, D: 0.08m.
3645	F3	Fill of [3646]. Dark brown; moderately compact; clayey silt. Small sub rounded stones, 3%. Sharp interface. 0.16m x 0.16m x 0.07m
3646	F3	Pit cut. Circular in plan; vertical sides; sharp break of slope at the base. 0.16m x 0.16m x 0.07m
3647	F3	Fill of [3648]. Dark brown; loose; sandy silt. Small sub rounded stones, 1%. Sharp interface. 0.71m x 0.71m x 0.10m
3648	F3	Pit cut. Circular in plan; gently sloping sides; gradual break of slope at the base; concave base. 0.71m x 0.71m x 0.10m
3649	F3	Fill of [3650]. Mid to dark brown; moderately compact clayey silt. Small sub rounded stones, 3%. Sharp interface. 0.80m x 0.77m x 0.24m
3650	F3	Pit cut. Circular in plan; steep sides; sharp break of slope at the base; concave base. 0.80m x 0.77m x 0.24m
3651	F3	Fill of [3652]. Dark brown sandy silt with occasional small rounded stones. D: 0.10m.
3652	F3	Cut of posthole. Rounded with regular sides and rounded base. Ø: 0.44m, D: 0.10m.
3653	F3	Fill of [3654]. Dark brown; moderately compact; clayey silt. Occasional small rounded stones. 0.23m x 0.23m x 0.12m
3654	F3	Pit cut. Circular in plan; vertical sides; gradual break of slope at the base; concave base. 0.23m x 0.23m x 0.12m
3655	F3	Fill of [3656]. Light brown sandy silt. D: 0.05m.
3656	F3	Cut of stake-hole. Rounded with regular sides and tapered base. Ø: 0.13m, D: 0.05m.

3657	F3	Fill of [3658]. Light brown sandy silt. D: 0.18m.
3658	F3	Cut of posthole. Oval with fairly steep sides and rounded base. L: 0.31m, W: 0.23m, D: 0.18m.
3659	F3	Pit cut. Circular in plan; shallow sides; imperceptible break of slope at the base; concave base. 0.43m x 0.31m x 0.05m
3660	F3	Cut of posthole. Circular with shallow sides and concave base. L: 0.43m, W: 0.31m, D: 0.05m.
3661	F3	Posthole. Oval in plan; gradual break of slope at the top; sides slope at 40 - 50 degrees; gradual break of slope at the base; concave base. 0.31m x 0.23m x 0.05m. <b>Structure 3.</b>
3662	F3	Fill of [3661]. Mid brown loose silty sand. 0.31m x 0.23m x 0.05m
3663	F3	Posthole. Oval in plan; sharp break of slope at the top; to the S the sides slope at 65 - 75 degrees, and are near vertical to the N; gradual break of slope at the base; flat base. 0.47m x 0.41m x 0.23m
3664	F3	Fill of [3663]. Mid brown loose sandy silt. Small rounded stones, 10%; occasional charcoal flecks. 0.47m x 0.41m x 0.23m
3665	F3	Posthole. Circular in plan; sharp break of slope at the top; sides slope at 60 - 70 degrees; gradual break of slope at the base; concave base. 0.41m x 0.41m x 0.12m
3666	F3	Fill of [3665]. Mid brown loose sandy silt. Small rounded stones, 25 - 30%; occasional charcoal flecks. 0.41m x 0.41m x 0.12m
3667	F3	Posthole. Sub oval in plan; sharp break of slope at the top to the E, gradual to the W; Sides near vertical to the E, 55 - 65 degrees to the W; gradual break of slope at the base; concave base. 0.30m x 0.23m x 0.09m
3668	F3	Fill of [3667]. Orangey brown; loose; silty sand. 0.30m x 0.23m x 0.09m
3669	F3	Posthole. Circular in plan; sharp break of slope at the top; near vertical sides; gradual break of slope at the base; tapered rounded point at the base. 0.36m x 0.33m x 0.32m
3670	F3	Fill of [3669]. Mid brown loose sandy silt. Small rounded stones, 5%; occasional charcoal.
3671	F3	Pit cut. Oval in plan; sharp break of slope at the top; sides vary from near vertical to moderately steep; gradual break of slope at the base; concave base. 1.40m x 0.76m x 0.19m
3672	F3	Fill of [3671]. Brownish grey; loose; silty sand. Small and medium rounded and angular stones, 25%; occasional charcoal flecks. 1.40m x 0.76m x 0.19m
3673	F3	Posthole. Circular in plan; steep sides. 0.63m x 0.53m x 0.43m
3674	F3	Upper deposit in [3673]. Light greyish brown; loose; silty sand. Stone and gravel inclusions. 0.63m x 0.53m x 0.15m
3675	F3	Posthole. Oval in plan; sharp break of slope at the top; vertical sides; sharp break of slope at the base; flat base. 0.50m x 0.50m x 0.33m

3676	F3	Posthole. Circular in plan; sharp break of slope at the top; near vertical sides; imperceptible break of slope at the base; concave base. 0.30m x 0.20 - 0.30m x 0.16m
3677	F3	Post packing of [3675]. Large angular and sub angular stones set in the SE and centre of the posthole.
3678	F3	Fill of [3675]. Dark greyish brown; loose; silty sand. Moderate small rounded stones; occasional charcoal fragments. 0.25m
3679	F3	Upper fill of [3676]. Light greyish brown; loose; silty sand. Moderate small sub angular and sub rounded stones; occasional charcoal fragments.
3680	F3	Fill of [3681]. Dark brown; loose sandy silty. Small to moderate rounded stones; heat fractured stones. 0.40m x 0.30m x 0.11m
3681	F3	Posthole. Irregular in plan; steep irregular sides; rounded base. 0.40m x 0.30m x 0.11m
3682	F3	Post pipe of [3684]. Dark brown; sandy silt. Frequent charcoal fragments; occasional stones. 0.20m x 0.10m x 0.21m
3683	F3	Post packing in [3684]. Mid reddish brown sandy silt. Occasional rounded stones. 0.45m x 0.40m x 0.26m
3684	F3	Posthole. Sub circular in plan; steep sides rounded base. 0.45m x 0.40m x 0.26m
3685	F3	Posthole. Oval in plan; sharp break of slope at the top; steep sides; imperceptible break of slope at the base; concave base. 0.40m x 0.30m x 0.12m
3686	F3	Fill of [3685]. Mid greyish brown loose silty sand. Frequent small sub angular and sub rounded stones. 0.40m x 0.30m x 0.12m
3687	F3	Posthole. Oval in plan; sharp break of slope at the top; moderately steep sides; imperceptible break of slope at the base; concave base. 0.48m x 0.46m x 0.25m. <b>Structure 6</b>
3688	F3	Post pipe of [3687]. Mid blackish brown loose silty sand. Moderate charcoal fragments; occasional small sub angular and sub-rounded stones. 0.10m x 0.08m x 0.16m
3689	F3	Post pipe of [3687]. Dark greyish brown; loose; silty sand. Occasional small sub rounded and sub angular stones. 0.10m x 0.09m x 0.09m
3690	F3	Fill of [3687]. Light greyish brown; loose silty sand; Moderate small sub angular and sub rounded stones. 0.25m
3691	F3	Posthole. Circular in plan; sharp break of slope at the top; vertical sides; gradual break of slope at the base; concave base. 0.30m x 0.30m x 0.22m. <b>Structure 6</b>
3692	F3	Fill of [3691]. Mid reddish brown silty sand. Moderate small sub angular and sub rounded stones. 0.30m x 0.30m x 0.22m
3693	F3	Posthole. Oval in plan; sharp break of slope at the top; moderately steep sides; gradual break of slope at the base; concave base. 0.30m x 0.30m x 0.16m. <b>Structure 6</b>
3694	F3	Fill of [3693]. Mid greyish brown loose silty sand. Moderate small sub angular and sub rounded stones. 0.30m x 0.30m x 0.16m
3695	F3	Fill of [3696]. Dark brown; sandy silt. Occasional rounded stones. Fairly sharp interface. 0.27m x 0.24m x 0.09m

3696	F3	Posthole. Oval in plan; sloping sides; narrow rounded base. 0.27m x 0.24m x 0.09m
3697	F3	Pit cut. Sub circular in plan; imperceptible break of slope at the top; gradually sloping sides; gradual break of slope at the base; concave base. 0.42m x 0.32m x 0.07m
3698	F3	Fill of [3697]. Mid greyish brown moderately compact silty sand. Occasional small sub angular stones; occasional charcoal flecks. 0.42m x 0.32m x 0.07m
3699	F3	Pit cut. Circular in plan; Moderate to sharp break of slope at the top; moderate to steep sides; moderate break of slope at the base; concave base. 0.42m x 0.41m x 0.20m
3700	F3	Fill of [3699]. Mid greyish brown. Silty sand. Moderately compact. Rare small sub-angular stones (<0.01m). Occasional medium sub-angular stones (<0.1m). 0.42/0.41/0.2
3701	F3	Pit cut with steep sides and rounded base. 0.38/0.39/0.29
3702	F3	Fill of [3701]. Mid grey/brown silty sand deposit with many large (0.03-0.04m) stones throughout, large charcoal fragment and much smaller flecks towards the centre of the pit. 0.38/0.39/0.29
3703	F3	Pit cut. Circular in plan, gently sloping sides undulating base. Machine truncated. 0.9/0.8/0.15
3704	F3	Fill of [[3703]. Dark brown coarse sandy silt. Loose. Frequent sub-rounded small stone inclusions. Rare flecks of charcoal. 0.9/0.8/0.15
3705	F3	Pit cut. Circular in plan. Gently sloping sides, flat base. Machine truncated. 0.85/0.65/0.05
3706	F3	Fill of [3705]. Dark brown, loose. Coarse sandy silt. Frequent small sub-angular stone inclusions. Very rare charcoal flecks. 0.85/0.65/0.05
3707	F3	Posthole. Oval in plan. Steep sides to a concave base. Clear interface with fill. 0.38/0.34/0.22
3708	F3	Fill of [3707]. Dark brown, medium compacted coarse silty sand. Frequent small sub-rounded stone inclusions throughout. Very rare charcoal flecks. 0.38/0.34/0.22
3709	F3	Posthole. Oval in plan. Rounded with regular sides to rounded base. 0.26/0.20/0.07
3710	F3	Fill of [3709]. Dark brown, loose silty coarse sand. Frequent pea grit and small sub-rounded stone inclusions. 0.26/0.20/0.07
3711	F3	Posthole. A circular shaped cut with steep break of slope at the top becoming more gradual at the base. The sides are fairly steep sloping (65-75degrees). The base is concave. 0.34/0.34/0.11
3712	F3	Fill of [3711]. A mid to dark brown sandy silt deposit. Loose compaction. Inclusions of roots. 0.34/0.34/0.11
3713	F3	Pit. A circular shaped cut with steep break of slope at the top, becoming more gradual at the base. The sides are steep sloping (80-90 degrees). The base is concave. 0.45/0.45/0.24
3714	F3	Fill of [3713]. A mid to dark brown sandy silt with occasional roots and flecks of charcoal. 0.45/0.45/0.24
3715	F3	Posthole. An oval shaped cut with steep break of slope at the top, becoming more gradual at the base. The sides are steep sloping (85-90 degrees). The base is concave. 0.35/0.29/0.14



3716	F3	Fill of [3715]. A mid brown silty sand of loose compaction. Inclusions of small rounded stones (0.03m). Very occasional (10%) charcoal flecks. 0.35/0.29/0.14
3717	F3	Posthole. A circular shaped cut with steep break of slope at top and base. The sides are fairly steep sloping (80-90 degrees). The base is flat. 0.34/0.34/0.27
3718	F3	Fill of [3717]. Orangey brown silty gravel with inclusions of small and medium rounded and angular stones (10%). Loose compaction. 0.34/0.34/0.27
3719	F3	Posthole. A circular shaped cut with steep break of slope at the top and base. The sides are steep sloping (85-90 degrees). The base is slightly concave. 0.36/0.34/0.34
3720	F3	Fill of [3719], dark brown/black sandy silt of loose compaction. Inclusions of small rounded pebbles (10%) and charcoal flecks (<1%). 0.36/0.34/0.34
3721	F3	Fill of [[3719]. Possible packing stones up to 0.16/0.08/0.08m. Rounded, angular and sub-angular stones located to the N and S sides
3722	F3	Posthole. A circular shaped cut with gradual break of slope at the top and base. The sides slope between (65-75 degrees). The base is concave. 0.32/0.26/0.09
3723	F3	Fill of [3722], mid brown silty gravel of loose compaction. Inclusions of regular rootlets. 0.32/0.26/0.09
3724	F3	Stake-hole. A circular shaped cut with steep break of slope at the top, becoming more gradual at the base. The sides slope between (65-75 degrees). The base is concave. 0.25/0.25/0.07
3725	F3	Fill of [3712], mid brown silty sand of loose compaction. 0.25/0.25/0.07
3726	F3	Posthole. Circular in plan. Vertical sides with a gradual break of slope into a concave base. 0.53/0.53/0.27. <b>Structure 3.</b>
3727	F3	Fill of [3726]. Dark brown clayey silt. Hard compaction with no stone inclusions. 0.53/0.53/0.27
3728	F3	Posthole. Circular in plan. Vertical sides with a concave base. Wide U-shape in profile. 0.46/0.36/0.27
3729	F3	Fill of [3728]. Dark brown clayey silt. Hard compaction with no stone inclusions. 0.46/0.36/0.27
3730	F3	Posthole. Sub-circular in plan. Vertical sides with a concave base. 0.50/0.48/0.31
3731	F3	Fill of [3730]. Dark brown clayey silt deposit. Medium compaction with occasional stone inclusions (1%) up to 0.3m. 0.50/0.48/0.31
3732	F3	Posthole. Circular in plan. Vertical sides with a flat circular base. 0.79/0.59/0.34
3733	F3	Fill of [3732]. Dark brown clayey silt deposit. Hard compaction with no stone inclusions. 0.79/0.59/0.34
3734	F3	Pit. Circular in plan. Vertical sides with a concave base. 0.20/0.20/0.10
3735	F3	Fill of [3734]. Dark brown clayey silt deposit. Medium compaction with occasional (1%) sub-rounded stone inclusions. 0.20/0.20/0.10
3736	F3	Pit. Circular in plan. Steep sloping sides into a concave base. 0.45/0.40/0.15

3737	F3	Fill of [3736]. Mid brown sandy silt. Hard compaction with frequent (50%) gravel inclusion. 0.45/0.40/0.15
3738	F3	Posthole. A circular shaped cut with steep break of slope at the top and base. The sides are vertical and the base is slightly concave. 0.30/0.27/0.45
3739	F3	Fill of [3738], black silty deposit of loose compaction. Inclusions of small rounded and angular stones (0.03-0.04m) and charcoal rich lens. 0.30/0.27/0.45
3740	F3	Pit/posthole. An oval shaped cut with steep break of slope at the top, becoming more gradual at the base. To the NW, the slope is (65-75degrees) but is steeper to the SE (80-90degrees). The base is concave. 0.71/0.68/0.25
3741	F3	Upper fill of [3740], dark blackish brown sandy silt deposit of loose compaction. Inclusions of occasional medium angular stones (0.08/0.06/0.04m) and charcoal. 0.45/0.43/0.16
3742	F3	Lower fill of [3740], orangey brown silty gravel deposit of loose compaction. Possibly re-deposited natural. Inclusions of occasional charcoal flecks and rootlets. 0.71/0.68/0.25
3743	F3	Posthole. A sub-circular shaped cut with steep break of slope at the top and base. The sides are steep sloping (85-90degrees). The base is fairly flat. 0.36/0.30/0.19
3744	F3	Fill of [3743], orangey brown silty sand of loose compaction. Inclusions of small rounded stones (0.02m)(15%). Inclusions of rootlets and occasional charcoal flecks. 0.36/0.30/0.19
3745	F3	Posthole. A sub-circular shaped cut, with a steep break of slope at the top and the base. The sides are steep sloping (80-90 degrees). The base is concave. 0.47/0.40/0.38
3746	F3	Post pipe of [3745], dark blackish brown sandy silt of loose compaction. Inclusions of small rounded pebbles (0.02m)(5-10%). Frequent charcoal flecks, less than 2% and regular rootlets. 0.47/0.40/0.38
3747	F3	Fill of [3745], orangey brown silty gravel of loose compaction. Possibly re-deposited natural. 0.38/0.09/0.22
3748	F3	Posthole. An oval shaped cut with steep break of slope at the top and base. The sides are steep sloping (80-90 degrees). The base is concave. 0.48/0.40/0.31
3749	F3	Pit cut, oval with fairly steep sloping sides to concave base. 0.48/0.36/0.24
3750	F3	Fill of [3749]. Mid-dark grey/brown. Silty sand. Moderately compact. Occasional small sub-angular stone inclusions (<0.02m). 0.46/0.36/0.24
3751	F3	Pit cut, circular with regular sloping sides and concave base. 0.26/0.23/0.08
3752	F3	Fill of [3751]. Mid-dark grey/brown Silty sand. Moderately compact. Rare sub-angular stone inclusions (<0.02m). 0.26/0.23/0.08
3753	F3	Pit. Circular with regular sides and concave base. 0.18/0.18/0.09
3754	F3	Fill of [3753]. Mid-dark grey brown. Silty sand. Moderately compact. Rare, small sub-angular stones (<0.02m). 0.18/0.18/0.09
3755	F3	Pit. Sub-oval with moderate sides and concave base. Orientation as SE-NW. 0.55/0.32/0.12

3756	F3	Fill of [3755]. Mid-dark grey/brown. Silty, sand. Moderately compact. Occasional sub-angular stone inclusions (<0.01m). 0.55/0.32/0.12
3757	F3	Pit. Circular with fairly steep sides to concave base. 0.23/0.22/0.09
3758	F3	Fill of [3757]. Mid orangey grey. Silty sand. Moderately compact. 0.23/0.22/0.09
3759	F3	Pit, circular with fairly steep sides and flattish base. 0.42/0.40/0.25
3760	F3	Fill of [3759], grey/brown sandy silt with gravel and large stones. 0.42/0.40/0.25
3761	F3	Posthole, circular with steep sides and curved base with a slight plateau towards the centre. 0.43/0.30/0.16
3762	F3	Fill of [3761], light brown gritty silt. No stone inclusions. 0.43/0.30/0.16
3763	F3	Fill of [3761]. Dark brown silt, probable burrow. 0.00/0.04/0.11
3764	F3	Pit. Circular with shallow sides and rounded base. 0.17/0.13/0.07
3765	F3	Fill of [3764]. Dark brown fill with gravel inclusions. 0.17/0.13/0.07
3766	F3	Pit, sub-circular pit with gentle sides to a tapered base. 0.64/0.49/0.17
3767	F3	Fill of [3766], light grey/brown silty gravel. No inclusions. 0.64/0.49/0.17
3768	F3	Pit. Circular with moderate-steep sloping sides and concave base. 0.16/0.15/0.09
3769	F3	Fill of [3768], mid orangey grey. Silty sand. Moderately compact. Small sub-angular stones (<0.01m). 0.16/0.15/0.09
3770	F3	Pit. Oval with moderate sloping sides and concave base. Orientation = N-S 0.32/0.25/0.13
3771	F3	Fill of [3771]. Mid grey/brown. Silty sand. Moderately compact. Small sub-angular stones (<0.01m). 0.32/0.25/0.13
3772	F3	Pit, sub-circular with fairly steep sides to concave base. 0.26/0.24/0.15
3773	F3	Fill of [3773]. Mid grey/brown silty sand. Moderately compact. Occasional sub-angular stones (<0.01m). 0.26/0.24/0.15
3774	F3	Pit. Sub-circular with gradual sloping sides and flattish concave base. 0.33/0.31/0.07
3775	F3	Fill of [3774]. Mid grey/brown silty sand. Moderately compact. Sub-angular stones up to 0.02m. 0.33/0.31/0.07
3776	F3	Pit, circular with regular sides and rounded base. 0.22/0.21/0.08
3777	F3	Fill of [3776]. Mid/dark brown silty fill. 0.22/0.21/0.08
3778	F3	Pit. Circular with moderate sloping sides and concave base. 0.22/0.10/0.11
3779	F3	Fill of [3778]. Mid grey/brown. Silty sand. Moderately compact. Small sub-angular inclusions <0.01m. 0.22/0.10/0.11
3780	F3	Fill of [3781]. Light brown sandy silt. Frequent inclusions of rounded and sub-angular pebbles derived from natural. Moderately compact. 0.31/0.25/0.07
3781	F3	Posthole. Oval shaped cut. Gently sloping sides to a rounded narrow base. 0.31/0.25/0.07
3782	F3	Posthole. Sub-circular with fairly steep sides and concave base. 0.32/0.30/0.23

3783	F3	Fill of [[3782]. Mid/dark grey/brown silty sand. Moderately compact. Occasional sub-angular stones <0.02m - 0.08m. Large charcoal flecks. 0.32/0.30/0.23
3784	F3	Posthole. Sub-circular with moderate sloping sides, concave base. 0.30/0.27/0.12
3785	F3	Fill of [3784]. Mid/dark greyish/brown silty sand. Moderately compact. Occasional sub-angular stones <0.02m. 0.30/0.27/0.12
3786	F3	Post-packing in [3748], flat stone 0.14 x 0.12 x 0.01m.
3787	F3	Upper fill of [3748], dark blackish brown sandy silt of loose compaction. Inclusions of occasional flecks of charcoal and regular rootlets. 0.40/0.27/0.31
3788	F3	Fill of [3748], orangey brown silty gravel of loose compaction. Inclusions of medium rounded stones (0.06/0.06/0.04m) and regular rootlets. Possibly re-deposited natural. 0.20/0.10/0.20
3789	F3	Pit. Circular in plan. Vertical sides with a sharp break of slope into a concave base. 0.35/0.30/0.24
3790	F3	Fill of [[3789]. Mid/dark brown clayey silt deposit. Medium compaction with occasional sub-angular stone inclusions. 0.35/0.30/0.24
3791	F3	Pit. Oval in plan. Vertical sides with a sharp break of slope into a concave base. 0.60/0.34/0.14
3792	F3	Fill of [3791]. Mid brown clayey silt deposit. Medium compaction with no inclusions. 0.60/0.35/0.14
3793	F3	Pit. Circular in plan. Very steep sides with a sharp break of slope into a concave base. 0.40/0.35/0.14
3794	F3	Fill of [3793]. Dark brown silty sand deposit. Loose compaction with no stone inclusions. 0.40/0.35/0.14
3795	F3	Pit. Circular in plan. Vertical sides with a sharp break of slope into a flat circular base. 0.43/0.40/0.21
3796	F3	Fill of [3795]. Dark brown clayey silt deposit. Medium compaction with occasional stone inclusions. 0.45/0.40/0.24
3797	F3	Pit. Circular in plan. Vertical sides with a gradual break of slope into a concave base. . 0.27/0.24/0.10
3798	F3	Fill of [3797]. Mid brown sandy silt deposit. Medium/loose compaction with occasional sub-angular stone inclusions. 0.27/0.24/0.10
3799	F3	Fill of [3800]. Mid brown sandy silt. Frequent small pebbles derived from natural. 0.27/0.20/0.12
3800	F3	Posthole. Sub-circular cut, steep sides to gently rounded base. 0.27m x 0.20m x 0.12m
3801	F3	Cut of posthole. Circular in plan, steep sides to a concave base. 0.30m x 0.28m x 0.17m
3802	F3	Fill of [3801]. Dark Brown sandy silt. Frequent small stones, occasional medium stones. Moderately compact. 0.30m x 0.28m x 0.17m

3803	F3	Cut of posthole. Circular in plan, Moderately steep sides to a concave base. 0.36m x 0.34m x 0.11m
3804	F3	Fill of [3803]. Brown sandy silt, frequent small stones, occasional medium stones. Moderate compaction. 0.36m x 0.34m x 0.11m
3805	F3	Cut of posthole. Circular in plan. Moderately steep sides to a concave base. 0.36m x 0.35m x 0.17m
3806	F3	Fill of [3805]. Dark brown sandy loam. Frequent small stone inclusions, occasional medium stones. Moderate-loose compaction. 0.36m x 0.35m x 0.17m
3807	F3	Cut of posthole. Circular in plan. Steep sides to a concave base. 0.36m x 0.34m x 0.23m
3808	F3	Fill of [3807]. Dark brown/black sandy loam. Frequent small stones, occasional medium stones and flecks of charcoal. 0.36m x 0.34m x 0.23m
3809	F3	Cut of posthole. Circular in plan. Moderate - gently sloping sides to concave base. 0.44m x 0.43m x 0.15m
3810	F3	Fill of [3809]. Brown sandy silt. Frequent small stones, occasional medium stones. Moderate compaction. 0.44m x 0.43m x 0.15m
3811	F3	Cut of posthole. Circular in plan. Moderately steep sides to a concave base. 0.28m x 0.25m x 0.11m
3812	F3	Fill of [3811]. Brown sandy silt. Frequent small stones. Moderate compaction. 0.28m x 0.25m x 0.11m
3813	F3	Cut of furrow. Irregular oval shape in plan, shallow sides and irregular base. Heavily disturbed. 0.89m x 0.60m x 0.07m
3814	F3	Fill of [3813]. Brown sandy silt. Moderate compaction small-medium stone inclusions. 0.89m x 0.60m x 0.07m
3815	F3	Cut of furrow. Gently sloping sides to a concave base. Shallow, and heavily truncated. 2.8m x 0.82m x 0.10m
3816	F3	Fill of [3815]. Brown sandy silt. Moderate compaction. Small - medium stone inclusions. 2.8m x 0.82m x 0.10m
3817	G3	Cut of large pit. Oval in plan. Steep sides to a flattish sloping base. 1.38m x 0.82m x 0.25m
3818	G3	Fill of [3817]. Brown sandy silt. Frequent small stones. Occasional medium stones. Moderate - loose compaction. High gravel content. 1.38m x 0.82m x 0.25m
3819	G3	Pit cut. Oval with vertical sides on N, becoming shallower to south. Slightly curved base. 0.63m x 0.60m x 0.20m
3820	G3	Lower fill of [3819]. Light brown loose silty sand, with small-medium angular gravel. 0.63m x 0.60m x 0.10m
3821	G3	Upper fill of [3819]. Dark blackish brown firm sandy silt. Infrequent medium (0.01 - 0.03m) angular stones and charcoal flecks. 0.63m x 0.60m x 0.10m
3822	G3	Circular. Sharp break of slope at top, gradual at base. Vertical sides, slightly undercutting on south. Flat base. 0.32m x 0.35m x 0.17m

3823	G3	Lower fill of [[3822]. Light brown firm silty coarse sand. Frequent small (<0.01m) gravel.
3824	G3	NOT USED.
3825	G3	Posthole. Cut is oval in plan with vertical side to E, sloping gently to W. 'U' shaped base. 0.35m x 0.24m x 0.12m
3826	G3	Fill of [3825]. Mid greyish brown, loosely compacted silty sand. Inclusions <5% stone. 0.35m x 0.24m x 0.12m
3827	G3	Posthole. Cut is oval in plan sides are near vertical. 'U' shaped base. 0.25m x 0.21m x 0.16m
3828	G3	Posthole. Cut is oval in plan. Sides vertical 'U' shaped base. 0.28m x 0.25m x 0.20m
3829	F3	Fill of [3827, 3828]. Mid dark greyish brown, compacted silty sand. Inclusions of 20% rounded stone. 0.28m x 0.46m x 0.20m
3830	F3	Posthole. Cut is oval in plan. Sides almost vertical. 'U' shaped base. 0.30m x 0.28m x 0.10m
3831	F3	Mid greyish brown, loosely compacted silty sand. Inclusions <10% stone. Fill of postholes [3830] and [3832]. 0.30m x 0.46m x 0.15m
3832	F3	Posthole. Cut is oval in plan. Sides are vertical. 'U' shaped base. 0.24m x 0.21m x 0.15m
3833	F3	Posthole. Circular in plan. Sides vertical. 'U' shaped base. 0.50m x 0.50m x 0.22m
3834	F3	Fill of [3833]. Greyish brown compacted sandy silt. Inclusions moderate stone < 0.10m and one stone 0.25m x 0.08m. 0.50m x 0.50m x 0.22m
3835	F3	Pit. Circular in plan. Gently sloping sides (45 degrees) to a concave base. 0.41m x 0.36m x 0.10m
3836	F3	Fill of [3835]. Mid brown clayey silt. Medium compaction with occasional sub rounded stone inclusions (up to 0.05m). 0.41m x 0.36m x 0.10m
3837	F3	Pit. Circular in plan. Vertical sides with a sharp break of slope to a concave base. 0.32m x 0.28m x 0.12m
3838	F3	Fill of [3837]. Dark brown/grey sandy silt deposit. Medium compaction with occasional (1%) sub-angular stone inclusions (up to 0.10m). 0.32m x 0.28m x 0.12m
3839	F3	Pit. Circular in plan, gently sloping sides to a flat circular base. 0.69 x 0.60 x 0.09
3840	F3	Fill of [3839]. Dark brown clayey silt deposit, medium compaction with occasional (3%) sub angular stone inclusions up to 0.05m. 0.69 x 0.60 x 0.09
3841	F3	Oval in plan, break of slope at top gradual, rounded at base. Sides slope gently to a u shaped base. Posthole. 0.28 x 0.25 x 0.10
3842	F3	Fill of [3841]. Light greyish brown loosely compacted clayey silt. <5% stone inclusion. 0.28 x 0.25 x 0.10
3843	F3	Circular in plan. Sides vertical but sloped on the south. U shaped base. Posthole. 0.24 x 0.24 x 0.10
3844	F3	Fill of [3843]. Light greyish brown loosely compacted clayey silt. <5% stone inclusion. 0.24 x 0.24 x 0.10

3845	F3	Circular in plan. Sides gently sloped. U shaped base. Posthole. 0.20 x 0.20 x 0.10
3846	F3	Fill of [3845]. Mid greyish brown loosely compacted clayey silt. 0.20 x 0.20 x 0.10
3847	F3	Oval in plan, break of slope at top steep, rounded at base. Sides gently sloped. U shaped base. Posthole. 0.25 x 0.20 x 0.09
3848	F3	Fill of [3847]. Light greyish brown loosely compacted clayey silt. <5% gravel inclusion. 0.25 x 0.20 x 0.09
3849	F3	Oval in plan, break of slope at top sharp, rounded at base. Sides vertical. U shaped base. Posthole. 0.23 x 0.20 x 0.11
3850	F3	Fill of [3849]. Light greyish brown loosely compacted clayey silt. <5% grit inclusion. 0.23 x 0.20 x 0.11
3851	F3	Irregular oval in plan. Sides near vertical on the east and north but very gradual on the south. U shaped base. Posthole. 0.50 x 0.56 x 0.20
3852	F3	Fill of [3851]. Mid greyish brown closely compacted silty sand. Inclusions 10% rounded stone <0.06m long and <5% charcoal flecks. 0.50 x 0.56 x 0.20
3853	F3	Oval in plan. Sides very gradually sloping. U shaped base. Posthole. 0.34 x 0.27 x 0.11
3854	F3	Fill of [3853]. Mid greyish brown closely compacted silty sand. Inclusions <5% grit. 0.34 x 0.27 x 0.11
3855	F3	Pit. Circular in plan. Shallow sides with U shaped base. 0.34 x 0.24 x 0.03
3856	F3	Fill of [3855]. Black charcoal deposit. Loose compaction with no inclusions. 0.34 x 0.24 x 0.03
3857	F3	Pit. Circular in plan. Steep sides with a gradual break of slope to a concave base. 0.20 x 0.20 x 0.07
3858	F3	Fill of [3857]. Mid brown clayey silt. Medium compaction with occasional sub rounded stone inclusions (up to 0.03m). 0.20 x 0.20 x 0.07
3859	F3	Pit cut. Rounded cut, regular slope, rounded base. 0.43 x 0.31 x 0.05m.
3860	F3	Fill of [3859]. Mid brown sandy silt.
3861	F3	Pit. Circular in plan. Gently sloping sides with a gradual break of slope to a concave base. Shallow pit or possible natural depression filled in. 0.45 x 0.45 x 0.07
3862	F3	Fill of [3861]. Mid brown clayey silt. Loose compaction with no stone inclusions. 0.45 x 0.45 x 0.07

3863 – 3899 &amp; 3992 – 5561 NOT USED

3900	G3	Oval cut with sharp break of slope, near vertical sides, slightly concave base. L: 0.97, W: 0.82, D: 0.35m. Posthole.
3901	G3	Mid reddish brown silty sand, frequent small-medium stones, occasional large packing stones. Fill of [3900].
3902	G3	Sub-circular cut with steep sides to a flattish/concave base. L: 1.2, W: 1.0, D: 0.25m. Pit.

3903	G3	Mid brown sandy silt with frequent sub-angular stones. Fill of [3902].
3904	G3	Circular cut with steep sides to a concave base. L: 1.33, W: 1.3, D: 0.3m. Pit.
3905	G3	Mid brown sandy silt with occasional sub-rounded stones. Fill of [3904].
3906	G3	Circular cut with vertical sides, sharp break of slope, concave base. L: 0.7, W: 0.7, D: 0.4m. Posthole.
3907	G3	Black humic silt, no inclusions. Fill of [3906].
3908	G3	Sub-circular cut with shallow sloping sides to concave base. Ø: 1, D: 0.15m. Pit.
3909	G3	Mid brown sandy silt with frequent sub-rounded stones. Fill of [3908].
3910	G3	Circular cut with vertical sides, sharp break of slope, concave base. L: 0.39, W: 0.3, D: 0.12m. Pit.
3911	G3	Dark brown fine sandy silt with occasional stones. Fill of [3910].
3912	G3	Sub-circular cut with vertical sides, sharp break of slope, flat base. L: 0.52, W: 0.42, D: 0.1m. Pit.
3913	G3	Dark brown sandy silt with frequent sub-rounded stones. Fill of [3912].
3914	G3	Circular cut with vertical sides, sharp break of slope, concave base. L: 0.49, W: 0.44, D: 0.16m. Pit.
3915	G3	Dark brown/black sandy silt with occasional sub-angular stones. Fill of [3914].
3916	G3	Circular cut with vertical sides, sharp break of slope, concave base. L: 0.38, W: 0.34, D: 0.12m. Pit.
3917	G3	Dark brown clayey silt. Fill of [3916].
3918	G3	Circular cut with steep sides, sharp break of slope, concave base. Ø: 0.47, D: 0.16m. Pit.
3919	G3	Dark brown sandy silt with frequent sub-rounded stones. Fill of [3918].
3920	G3	Oval cut with gradual break of slope, gently sloping sides undulating base. L: 0.92, W: 0.60, D: 0.14m. Pit.
3921	G3	Dark brown/black sandy silt with frequent sub-angular stones and occasional charcoal. Fill of [3920].
3922	G3	Sub-oval cut with sharp break of slope, vertical sides and uneven base. L: 1.6, W: 1.1, D: 0.36m. Pit.
3923	G3	Dark brown-black sandy silt with moderate sub-rounded and occasional sub-angular stones. Fill of [3922].
3924	G3	Mid brown sandy silt with frequent sub-rounded and sub-angular stones. D: 0.15m. Fill of [3927].
3925	G3	Light reddish brown silty sand with frequent small-medium stones. D: 0.18m. Fill of [3927].
3926	G3	Dark grey brown sandy silt with occasional small-medium stones and charcoal. D: 0.06m. Fill of [3927].



3927	G3	Oval cut with sharp break of slope, sides moderate to N + W, steep to E, slightly concave base. Ø: 0.9, D: 0.21m. Pit.
3928	G3	Mid reddish brown sandy silt with moderate small-medium stones and occasional charcoal. Fill of [3929].
3929	G3	Oval cut with moderate to shallow sides and flat base. L: 0.94, W: 0.74, D: 0.14m. Pit.
3930	G3	Mid brown sandy silt with frequent sub-angular and angular stones, occasional charcoal. D: 0.26m. Fill of [3900].
3931	G3	Dark grey brown sandy silt with occasional small sub-rounded stones. D: 0.05m. Fill of [3900].
3932	G3	Mid brown sandy silt with frequent small-medium stones. Fill of [3933].
3933	G3	Oval cut with sharp break of slope, concave sides and base. L: 0.48, W: 0.39, D: 0.16m. Posthole.
3934	G3	Mid brown sandy silt with frequent small-medium stones, occasional charcoal. Fill of [3935].
3935	G3	Oval cut with sharp break of slope, concave sides and base. Ø: 0.3, D: 0.1m. Posthole.
3936	G3	Mid brown sandy silt with occasional sub-rounded stones. Fill of [3937].
3937	G3	Oval cut with moderate break of slope, shallow sides, and flat base. L: 0.4, W: 0.3, D: 0.04m. Posthole.
3938	G3	Mid brown sandy silt with occasional small rounded stones. Fill of [3939].
3939	G3	Oval cut with moderate to shallow sides and concave base. L: 0.44, W: 0.34, D: 0.07m. Posthole.
3940	G3	Sub-circular cut with sharp break of slope, concave sides and base. Ø: 0.35, D: 0.11m. Posthole.
3941	G3	Mid-dark brown sandy silt with occasional sub-rounded stones. Fill of [3940].
3942	G3	Mid brown sandy silt with frequent rounded stones and occasional charcoal. Fill of [3943].
3943	G3	Oval cut with sharp break of slope, steep sides and flat base. Ø: 0.5, D: 0.15m. Posthole.
3944	G3	Mid brown sandy silt with frequent rounded stones and occasional charcoal. Fill of [3945].
3945	G3	Oval cut with sharp break of slope, steep sides and flat base. L: 0.65, W: 0.62, D: 0.16m. Posthole.
3946	G3	Mid brown sandy silt with frequent rounded stones and occasional charcoal. Fill of [3947].
3947	G3	Oval cut with sharp break of slope, steep sides and flat base. L: 0.67, W: 0.58, D: 0.19m. Posthole.
3948	G3	Mid brown sandy silt with frequent rounded stones and occasional charcoal. Fill of [3949].
3949	G3	Oval cut with moderate break of slope, moderate sides, and flat base. Ø: 0.7, D: 0.15m. Posthole.
3950	G3	Circular cut with steep sides to a concave base. L: 0.5, W: 0.43, D: 0.2m. Pit.
3951	G3	Dark brown clayey silt. Fill of [3950].

3952	G3	Circular cut with gently sloping sides to a concave base. L: 0.42, W: 0.36, D: 0.07m. Pit.
3953	G3	Dark brown sandy silt with occasional gravel. Fill of [3952].
3954	G3	Circular cut with gently sloping sides to a concave base. Ø: 0.64, D: 0.17m. Pit.
3955	G3	Dark brown sandy silt with frequent sub-angular stones. Fill of [3954].
3956	G3	Circular cut with vertical sides, sharp break of slope, concave base. Ø: 0.52, D: 0.23m. Pit.
3957	G3	Mid brown sandy silt. Fill of [3956].
3958	G3	Circular cut with vertical sides, sharp break of slope, concave base. L: 0.37, W: 0.29, D: 0.11m. Pit.
3959	G3	Dark brown sandy silt with occasional sub-angular stones. Fill of [3958].
3960	G3	Circular cut with vertical sides, sharp break of slope, concave base. L: 0.98, W: 0.90, D: 0.15m. Pit.
3961	G3	Dark brown sandy silt with occasional sub-rounded stones. Fill of [3960].
3962	G3	Circular cut with vertical sides, sharp break of slope, flat base. L: 0.6, W: 0.5, D: 0.07m. Pit.
3963	G3	Dark brown sandy silt with frequent gravel. Fill of [3962].
3964	G3	Circular cut with gently sloping sides to a concave base. Ø: 0.49, D: 0.06m. Pit.
3965	G3	Dark brown sandy silt. Fill of [3964].
3966	G3	Circular cut with shallow sides to a concave base. Ø: 0.36, D: 0.05m. Pit.
3967	G3	Mid brown sandy silt with occasional sub-rounded stones. Fill of [3966].
3968	G3	Circular cut with regular sides, concave base. Ø: 0.55, D: 0.15m. Pit.
3969	G3	Dark brown sandy silt with occasional sub-angular stones. Fill of [3968].
3970	G3	Circular cut with vertical sides, sharp break of slope, concave base. L: 0.59, W: 0.5, D: 0.09m. Pit.
3971	G3	Dark brown sandy silt. Fill of [3970].
3972	G3	Circular cut with vertical sides, sharp break of slope, concave base. Ø: 0.28, D: 0.16m. Pit.
3973	G3	Dark brown sandy silt. Fill of [3972].
3974	G3	Mid brown sandy silt with occasional stones and charcoal. Fill of [3975].
3975	G3	Oval cut with moderate sides to concave base. L: 0.3, W: 0.26, D: 0.09m. Posthole.
3976	G3	Mid brown sandy silt with moderate pebbles. Fill of [3977].
3977	G3	Oval cut with moderate sides to concave base. Ø: 0.25, D: 0.06m. Posthole.
3978	G3	Mid-dark grey brown sandy silt with occasional small-medium stones. Fill of [3979].
3979	G3	Oval cut with shallow sides and flat base. Ø: 0.24, D: 0.04m. Posthole.
3980	G3	Mid brown sandy silt with moderate rounded stones. Fill of [3981].
3981	G3	Oval cut with shallow sides and flat base. L: 0.69, W: 0.56, D: 0.09m. Pit.
3982	G3	Mid brown sandy silt with occasional small-medium rounded stones. Fill of [3983].

3983	G3	Oval cut with shallow sides and concave base. L: 0.53, W: 0.35, D: 0.05m. Posthole.
3984	G3	Mid reddish brown sandy silt with occasional small rounded stones. Fill of [3985].
3985	G3	Oval cut with sharp break of slope, moderate sides to concave base. L: 0.36, W: 0.23, D: 0.09m. Posthole.
3986	G3	Mid reddish brown sandy silt with moderate small-medium stones. Fill of [3987].
3987	G3	Oval cut with sharp break of slope, steep sides and concave base. L: 0.40, W: 0.25, D: 0.12m. Posthole.
3988	G3	Mid brown sandy silt with occasional small stones and charcoal. Fill of [3989].
3989	G3	Irregular oval cut with sharp break of slope, vertical sides and sloping base. L: 0.58, W: 0.38, D: 0.20m. Posthole.
3990	F2	Dark brown sandy silt. Fill of [3991].
3991	F2	Curvilinear cut runs NW-SE, regular sides to flattish base. L: 1.25, W: 0.4, D: 0.08m. Gully.

5562	F3	Pit/posthole. Sub round in plan. Sharp break of slope at top, near vertical sloping sides. Break of slope at base more gradual, curved base. 0.39 x 0.37 x 0.37
5563	F3	Fill of [5562]. Dark brown silty sand, soft compaction, frequent gravel inclusions, frequent sub round and sub angular stone <0.01m. Occasional fine roots and charcoal flecks. 0.38 x 0.37 x 0.37
5564	F3	Mid reddish brown moderately compacted gravelly sand. Occasional charcoal flecks. Colluvial deposit/buried soil horizon.
5565	F3	Cut of posthole. Sub circular, sharp breaks of slope at top and bottom, vertical sides, flat base. 0.55 x 0.55 x 0.36
5566	F3	Mid brown with frequent black mottles, firm at top, looser towards base. Frequent charcoal flecks and lumps up to 0.02m. Very infrequent medium flat stones 0.15m x 0.36m. Post-pipe in [5565]. 0.15 x 0.36
5567	F3	Light brown, firm, coarse silty sand, frequent angular gravel <0.01m. Fill of [5565].
5568	F3	Pale brownish grey, moderately compact, silty sand. Frequent grit & small stones. Occasional medium sized rounded and sub rounded stones. Upper deposit of [5571].
5569	F3	Medium grey, moderately compact, sandy silt. Frequent small and rounded stones. Fill of [5571].
5570	F3	Fill of [5571]. Pale brownish grey, moderately compact, silty sand. Mixed with a lot of yellow sand and gravel. Abundant stones and grit.
5571	F3	Pit cut, oval with steep sides and flattish base. L: 4.15, W: 1.50, D: 0.80m.
5572	F3	Posthole. Sub-rounded with fairly steep sides, stepped on E edge and with a curved base. 0.68 x 0.69 x 0.38

5573	F3	Fill of [5572]. Loose mid grey brown sandy silt with charcoal flecks and gravel\stone inclusions.
5574	F3	Fill of [5575]. Mid brown moderate sandy silt. Occasional small sub round to sub angular pebbles. 0.18 x 0.15 x 0.04
5575	F3	Cut of posthole. Oval, moderate break of slope top, gradual at base. Sides moderate and slightly concave. Base concave. 0.18 x 0.15 x 0.04. Cuts [5564].
5576	F3	Fill of [5577]. Mid brown moderately compact sandy silt. Moderate small sub round to sub angular pebbles. 0.20 x 0.20 x 0.05
5577	F3	Circular, moderate break of slope at top and gradual at base. Sides moderate and concave, flat base. Part of a grouping of 12 postholes. 0.20 x 0.20 x 0.05. Cuts [5564].
5578	F3	Fill of [5579]. Mid brown moderately compact sandy silt. Moderate small sub round to sub angular pebbles. 0.33 x 0.30 x 0.09
5579	F3	Oval, moderate break of slope at top but not perceptible at base. Sides moderate and concave, base concave. Cut of posthole - part of a grouping of 12. 0.33 x 0.30 x 0.09. Cuts [5564].
5580	F3	Sub round cut for pit\posthole. Sharp break of slope at top, steep sloping sides, gradual break of slope at base, curved base. 0.38 x 0.37 x 0.18
5581	F3	Fill of [5580], mid brown silty sand, soft compaction. Occasional gravel and root inclusions, charcoal flecks. 0.38 x 0.37 x 0.18
5582	F3	Sub-oval in plan, sloping sides to rounded base. Cut of posthole. 1.30 x 0.8 x 0.25
5583	F3	Fill of [5582]. Light brown silty coarse sand, medium compaction, frequent small sub rounded stones and rare charcoal flecks and rootlets.
5584	F3	Sub-oval in plan. Sloping sides to flat base. 0.75 x 0.67 x 0.15. Probably represents 2 intercutting postholes, relationships no longer visible.
5585	F3	Fill of [5584]. Light brown silty coarse sand medium compaction. Frequent small sub rounded stones. Occasional pebbles towards centre of fill.
5586	F3	Sub circular in plan, base on east side slopes to west. Sloping side to flat base. Cut for posthole. 1.00 x 0.84 x 0.21
5587	F3	Fill of [5586]. Light brown silty coarse sand, medium compaction, frequent small sub rounded stones, rare charcoal flecks.
5588	F3	Posthole, circular in plan, steeply sloping sides to pointed base. 0.23 x 0.20 x 0.10
5589	F3	Fill of [5588], light brown clayey coarse sand, medium compaction, frequent pea grit sized stone inclusions.
5590	F3	Oval in plan, regular sides, rounded base. 0.31 x 0.19 x 0.09
5591	F3	Fill of [5590], light brown clayey coarse sand, medium compaction, frequent pea grit sized stone inclusions.
5592	F3	Remains of hearth. Black silty deposit with lens of burnt natural. Charcoal inclusions. L:

		0.54, W: 0.32, D: 0.05m.
5593	F3	Posthole/stake-hole. Circular shaped cut with steep break of slope at the top becoming more gradual at the base. Sides slope 65 degrees and the base is concave. 0.20 x 0.18 x 0.08
5594	F3	Fill of [5593], greyish brown silty sand of loose compaction, occasional rootlet inclusions. 0.20 x 0.18 x 0.08
5595	F3	Pit cut, oval with gradual break of slope at the top and base. Sides slope 40 degrees and the base is flat. 0.41 x 0.30 x 0.07
5596	F3	Fill of [5595], greyish brown silty sand of loose compaction, occasional rootlet inclusions and rounded stones. 0.41 x 0.30 x 0.07
5597	F3	Circular, moderate break of slope at top and sides but gradual at concave base. Pit or stake-hole. 0.25 x 0.23 x 0.12
5598	F3	Fill of [5597], mid grey brown silty sand. Moderately compact, occasional small sub angular stones <2cm. 0.25 x 0.23 x 0.12
5599	F3	Circular, break of slope at top imperceptible. Break of slope at sides fairly steep and base fairly gradual. Base is concave. Pit. 0.16 x 0.16 x 0.10
5600	F3	Fill of [5599], mid grey brown silty sand moderately compact. Occasional small sub angular stones <2cm. 0.16 x 0.16 x 0.10
5601	F3	Fill of [5602]. Mid-dark brown sandy silt. General inclusions of small rounded pebbles, occasional charcoal flecks. 0.48 x 0.34 x 0.23
5602	F3	Sub rounded cut, steep, scooped sides and rounded base. Sides very weathered. 0.48 x 0.34 x 0.23
5603	F3	Fill of [5604], medium yellowish brown, moderately compact, silty sand. Frequent small and medium rounded stones. 0.50 x 0.40 x 0.18
5604	F3	Oval, sharp break of slope at top but imperceptible at concave base. Pit. 0.50 x 0.40 x 0.18
5605	F3	Sub circular shaped cut with gradual break of slope at top and base. Sides slope 30-40 degrees. Base is flat. Pit. 0.46 x 0.44 x 0.06
5606	F3	Fill of [5605], greyish brown silty sand of loose compaction. Small rounded stone inclusions 15-20%. 0.46 x 0.44 x 0.06
5607	F3	Posthole, oval shaped cut with gradual break of slope at the top and base. Sides slope 40-50% and the base is concave. 0.40 x 0.30 x 0.07
5608	F3	Fill of [5607]. Greyish brown silty sand of loose compaction, inclusions of small rounded stones <1cm. 0.40 x 0.30 x 0.07
5609	F3	Circular shaped cut with shallow break of slope at the top and base. Sides slope 25-35 degrees and the base if flat. Pit. 0.39 x 0.39 x 0.04
5610	F3	Fill of [5609]. Greyish brown silty sand of loose compaction. Inclusions of small rounded stones <1cm. 0.39 x 0.39 x 0.04
5611	F3	Posthole, sub circular shaped cut with gradual break of slope at the top and base. Sides slope between 60-70 degrees and the base is concave. 0.31 x 0.27 x 0.12

5612	F3	Fill of [5611], light greyish brown silty sand of loose compaction. Inclusions of moderate regular rounded stones <1cm. Occasional charcoal flecks. 0.31 x 0.27 x 0.12
5613	F3	Fill of [5614], mid brown moderately compacted sandy silt. Frequent small to large sub round and sub angular pebbles. 0.44 x 0.34 x 0.06
5614	F3	Oval posthole cut. Sharp break of slope at top, gradual break of slope at base, sides moderate and concave, base flat. Part of a grouping of 12. 0.44 x 0.34 x 0.06
5615	F3	Mid brown moderately compact silty sand. Occasional small round to sub rounded pebbles. Fill of [5616]. 0.15 x 0.15 x 0.07
5616	F3	Circular, sharp break of slope at top and base. Sides moderate and taper to a blunt point at base. Base concave. Cuts into [5564]. Part of a group of 12. 0.15 x 0.15 x 0.07
5617	F3	Fill of [5618], mid greyish brown moderately compact sandy silt. Frequent small to medium sub round to sub angular pebbles. 0.24 x 0.18 x 0.08
5618	F3	Posthole, oval in plan, sharp break of slope at top and moderate at base. Sides moderate to steep. Base concave. Part of a grouping of 12 postholes. 0.24 x 0.18 x 0.08
5619	F3	Fill of [5620], mid greyish brown moderately compact sandy silt. Frequent small to medium sub round to sub angular pebbles. Occasional charcoal flecks. 0.26 x 0.20 x 0.13
5620	F3	Posthole. Oval in plan, sharp break of slope at top and base. Sides steep and slightly concave. Part of a group of 12 postholes. 0.26 x 0.20 x 0.13
5621	F3	Mid brown moderately compact silty sand. Occasional small round to sub rounded pebbles. Fill of [5622]. 0.18 x 0.15 x 0.08
5622	F3	Posthole. Oval in plan, sharp break of slope at top and base. Sides steep and slightly concave. 0.18 x 0.15 x 0.08. Cuts [5564].
5623	F3	Mid brown moderately compact silty sand. Occasional small round to sub rounded pebbles. Fill of [5624]. 0.20 x 0.20 x 0.11
5624	F3	Posthole, circular in plan, sharp break of slope at top, moderate at base. Sides are steep and slightly concave. Base is concave. Part of a group of four forming a small square. 0.20 x 0.20 x 0.11. Cuts [5564].
5625	F3	Fill of [5626], mid brown moderately compact sandy silt. Moderate small to medium sized sub round and sub angular pebbles. Occasional charcoal flecks. 0.33 x 0.31 x 0.18
5626	F3	Posthole, oval in plan, sharp break of slope at top, moderate at base. Sides very steep and slightly concave - base flat. Part of a group of 12 postholes. 0.33 x 0.31 x 0.18
5627	F3	Fill of [5627], mid brown moderately compact sandy silt. Moderate small to medium sized sub round and sub angular pebbles. 0.35 x 0.29 x 0.09
5628	F3	Posthole, oval in plan, sharp break of slope at top and moderate at base. Sides moderate to steep, slightly concave, base flat. Part of a group of 12 postholes. 0.35 x 0.29 x 0.09
5629	F3	Fill of [5630], mid brown moderately compact sandy silt. Moderate small to medium sub round to sub angular pebbles. 0.20 x 0.20 x 0.06

5630	F3	Posthole, circular in plan, sharp break of slope at top and moderate at base. Sides moderate and slightly concave. Base concave. Part of a group of 12. 0.20 x 0.20 x 0.06
5631	F3	Pit/posthole, oval in plan, break of slope at top sharp, gradual at base and steep at sides. Base is slightly concave. 0.33 x 0.26 x 0.15
5632	F3	Fill of [5631], mid greyish brown 35% silt and 65% sand. Moderately compact with regular charcoal flecks, occasional small stones <1cm. 0.33 x 0.26 x 0.15
5633	F3	Fill of [5634], medium brown loose silty sand. Occasional grit and small stones. 0.29 x 0.29 x 0.09
5634	F3	Posthole, circular in plan, sharp break of slope with steep sides and concave base. Break at base imperceptible. 0.29 x 0.29 x 0.09
5635	F3	Posthole, oval in plan, break of slope at top gradual, gradual and rounded at base. Sides slope gently to a u-shaped base. <b>Structure 4.</b> 0.60 x 0.65 x 0.14
5636	F3	Fill of [5635], light mid greyish brown, loosely compacted silty sand. Inclusions <10% stone. 0.60 x 0.65 x 0.14
5637	F3	Posthole, cut is circular in plan, break of slope at top sharp, gradual and rounded at base. West side is gently sloped all other sides near vertical. U-shaped base. <b>Structure 4.</b> 0.86 x 0.86 x 0.25
5638	F3	Fill of [5637], light mid greyish brown, loosely compacted silty sand. Inclusions <10% stone. 0.86 x 0.86 x 0.25
5639	F3	Posthole. Oval in plan, break of slope at top steep, gradual and rounded at base. West side is gently sloped all other sides near vertical. U-shaped base. <b>Structure 4.</b> 0.66 x 0.78 x 0.24
5640	F3	Fill of [5639]. Mid-dark blackish brown loosely compacted silty sand. Inclusions occasional small rounded stone and charcoal flecks. 0.66 x 0.78 x 0.24
5641	F3	Posthole, oval in plan. Sides vertical. U-shaped base. <b>Structure 4.</b> 0.52 x 0.48 x 0.22
5642	F3	Fill of [5641]. Mid orangey brown, loosely compacted silty sand. Inclusions <20% stone - rounded and <0.08m long. 0.52 x 0.48 x 0.22
5643	F3	Posthole. Cut is circular in plan; break of slope at top sharp, gradual and rounded at base. Sides near vertical. U-shaped base. <b>Structure 4.</b> 0.40 x 0.40 x 0.14
5644	F3	Fill of [5643]. Mid dark orangey brown, loosely compacted silty sand. Inclusions <10% stone and <5% charcoal flecks. 0.40 x 0.40 x 0.14
5645	F3	Posthole. Oval in plan, break of slope at top sharp at west, gentler to the east. Gradual and rounded at base. West side vertical, east side shallow. U-shaped base. <b>Structure 4.</b> 0.36 x 0.30 x 0.13
5646	F3	Fill of [5645]. Mid greyish brown, loosely compacted silty sand. Inclusions <10% stone. 0.36 x 0.30 x 0.13
5647	F3	Posthole. Cut is roughly circular in plan; regular sides and rounded at the base. <b>Structure 4.</b> 0.50 x 0.50 x 0.13

5648	F3	Fill of [5647]. Mid dark orangey brown, loosely compacted silty sand. Inclusions <10% stone. 0.50 x 0.50 x 0.13
5649	F3	Posthole. Oval in plan, break of slope at top sharp. Sides appear vertical. U-shaped base. <b>Structure 4</b> . 0.30 x 0.33 x c.0.13
5650	F3	Fill of [5649]. Mid greyish brown, loosely compacted silty sand. Inclusions <10% stone. 0.30 x 0.33 x c.0.13
5651	F3	Posthole/pit. Oval in plan, break of slope at top gentle, gradual and rounded at base. Sides slope gently. U-shaped base. <b>Structure 4</b> . 0.83 x 1.05 x 0.12
5652	F3	Fill of [5651]. Mid-dark orangey brown, loosely compacted silty sand. Inclusions <10% small rounded stone. 0.83 x 1.05 x 0.12
5653	F3	Posthole. Cut is roughly circular in plan; break of slope sharp at top but truncated on the south and rounded at the base. Sides are almost vertical and base is u-shaped. <b>Structure 4</b> . 0.56 x 0.58 x 0.22
5654	F3	Posthole. Oval in plan, break of slope at top gentle but truncated on north side, gradual and rounded at base. Sides slope gently. U-shaped base. <b>Structure 4</b> . 0.36 x 0.41 x 0.12
5655	F3	Fill of [5654, 5653]. Mid dark blackish brown loosely compacted silty sand. Inclusions <20% rounded stones <0.10m and flecks of charcoal. 0.85 x 0.64 x 0.22
5656	F3	Posthole. Cut is roughly circular in plan, sides are gently sloping and base is u-shaped. <b>Structure 4</b> . 0.40 x 0.40 x 0.13
5657	F3	Fill of [5656]. Mid greyish brown, loosely compacted silty sand. Inclusions <20% rounded stone. 0.40 x 0.40 x 0.13
5658	F3	Posthole. Cut is roughly circular in plan, west side is near vertical but becomes gentler sloped to the east. Base is u-shaped. <b>Structure 4</b> . 0.44 x 0.44 x 0.10
5659	F3	Fill of [5658]. Dark greyish brown loosely compacted silty sand. Inclusions <10% rounded stone < 0.05m and one large stone 0.12m. 0.44 x 0.44 x 0.10
5660	F3	Pit. Cut is oval in plan; break of slope sharp at top and rounded at the base. Sides are near vertical with a u-shaped base. <b>Structure 4</b> . 0.47 x 0.50 x 0.14
5661	F3	Fill of [5660]. Dark orangey brown, loosely compacted silty sand. Inclusions <10% rounded stone and <10% charcoal lenses, <10% orangey clay flecks. 0.47 x 0.50 x 0.14
5662	F3	Posthole. Cut is roughly circular in plan, break of slope at top very truncated but rounded at the base. Sides are quite steep but very weathered. Base is u-shaped. 0.23 x 0.20 x 0.05
5663	F3	Fill of [5662]. Light greyish brown loosely compacted sandy gravel. 0.23 x 0.20 x 0.05
5664	F3	Posthole. Cut is circular in plan, shallow sides. Rounded base. 0.23 x 0.23 x 0.03
5665	F3	Fill of [5664]. Light brown, loosely compacted, sandy gravel. 0.23 x 0.23 x 0.03
5666	F3	Posthole. Cut is roughly circular in plan; break of slope at top a sharp 70 degrees but rounded at the base. Sides are shallow and gently sloping. Base is u-shaped. 0.29 x 0.29 x 0.07



5667	F3	Fill of [5666]. Mid greyish brown, loosely compacted, silty sand. 0.29 x 0.29 x 0.07
5668	F3	Posthole. Cut is roughly circular in plan; sharp break of slope at top and rounded at the base. Sides are shallow and gently sloping. Base is u-shaped. 0.25 x 0.22 x 0.09
5669	F3	Fill of [5668], light to mid orangey brown, loosely compacted, sandy gravel. 0.25 x 0.22 x 0.09
5670	F3	Cut is almost circular in plan, sides steeply sloped from west to near vertical on the east. Posthole to the east of structure 4. 0.34 x 0.36 x 0.17
5671	F3	Fill of [5670], mid greyish brown, loosely compacted, silty sand. Inclusions of <10% grit and <10% charcoal flecks. 0.34 x 0.36 x 0.17
5672	F3	NOT USED.
5673		Sub round cut for pit\posthole. Gradual break of slope at top and base. Gentle sloping sides 40 degrees. Flat base. <b>Structure 4.</b> 0.60 x 0.53 x 0.06
5674	F3	Fill of [5673], dark brown silty sand, soft compaction, frequent gravel inclusions, <10% sub angular stone <0.01m. Occasional charcoal flecks. 0.60 x 0.53 x 0.06
5675	F3	Sub round cut for pit\posthole. Gradual break of slope at top and base. Gentle sloping sides 45 degrees. Slightly curved base. <b>Structure 4.</b> 0.55 x 0.54 x 0.13
5676	F3	Sub round cut for pit\posthole. Gradual break of slope at top and base. Gentle sloping sides 45 degrees. Slightly curved base. <b>Structure 4.</b> 0.50 x 0.50 x 0.08
5677	F3	Sub round cut for pit\posthole. Gradual break of slope at top and base. Gentle sloping sides 40 degrees. Slightly curved base. <b>Structure 4.</b> 0.35 x 0.25 x 0.13
5678	F3	Sub round cut for pit\posthole. Gradual break of slope at top and base. Gentle sloping sides 45 degrees. Slightly curved base. <b>Structure 4.</b> 0.70 x 0.54 x 0.19
5679	F3	Sub round cut for pit\posthole. Gradual break of slope at top and base. Gentle sloping sides 45 degrees. Slightly curved base. <b>Structure 4.</b> 0.68 x 0.40 x 0.15
5680	F3	Sub round cut for pit\posthole. Gradual break of slope at top and base. Gentle sloping sides 45 degrees. Slightly curved base. <b>Structure 4.</b> 0.45 x 0.44 x 0.12
5681	F3	Fill of [5675, 5677, 5678, 5679]. Dark brown silty sand of soft compaction. A fairly mixed deposit: occasional gravel inclusion, frequent sub angular and sub round stones <0.02m, occasional charcoal flecks and occasional large sub angular stones 0.1 x 0.05 x 0.19m. 2.02 x 0.56 x 0.19
5682	F3	Fill of [5680], mid brown, silty sand of soft compaction. Frequent gravel inclusions. Occasional sub angular stones 0.04m. Presence of fine roots. 0.45 x 0.44 x 0.12
5683	F3	Fill of [5676], dark brown, silty sand of soft compaction. Frequent gravel inclusions, frequent fine roots. 0.50 x 0.50 x 0.08
5684	F3	Sub oval cut for pit\posthole. Sharp break of slope at top and gradual at base. Steep sloping sides 70 degrees. Base itself uneven but fairly flat. <b>Structure 4.</b> 0.78 x 0.38 x 0.22
5685	F3	Fill of [5684], dark brown, silty sand of soft compaction. Frequent sub angular stone inclusions <0.01m, frequent fine roots, occasional charcoal flecks. 0.78 x 0.38 x 0.22

5686	F3	Sub oval cut for pit\posthole. Sharp break of slope at top and gradual at base. Steep sloping sides 70 degrees. Base slightly curved. Associated with structure 4. 0.82 x 0.56 x 0.23
5687	F3	Fill of [5686], dark brown, silty sand of soft compaction. Occasional gravel inclusions, frequent fine roots, frequent charcoal flecks. 0.82 x 0.56 x 0.23
5688	F3	Sub oval cut for pit\posthole. Sharp break of slope at top and gradual at base. Steep sloping sides 70 degrees. Base slightly curved. Associated with structure 4. 0.37 x 0.28 x 0.17
5689	F3	Fill of [5688], dark brown, silty sand of soft compaction. Frequent gravel inclusions, frequent fine roots, frequent charcoal flecks. 0.37 x 0.28 x 0.17
5690	F3	Sub round cut for pit\posthole. Sharp break of slope at top and gradual at base. Steep sloping sides 70 degrees. Base slightly curved. Associated with structure 4. 0.54 x 0.47 x 0.11
5691	F3	Fill of [5690], dark brown, silty sand of soft compaction. Occasional sub angular stones 0.04m inclusions, frequent fine roots, frequent charcoal flecks. 0.54 x 0.47 x 0.11
5692	F3	Sub round cut for pit\posthole. Sharp break of slope at top and gradual at base. Near vertical sloping sides. Base slightly curved. Associated with structure 4. 0.46 x 0.42 x 0.38
5693	F3	Fill of [5692], mid brown, silty sand of soft compaction. Frequent gravel inclusions, occasional sub angular stones 0.01m inclusions, and frequent fine roots. 0.46 x 0.42 x 0.38
5694	F3	Sub oval cut for pit\posthole. Gradual break of slope at top and gradual at base. Shallow sloping sides 25 degrees. Base uneven but slightly curved. Associated with structure 4. 0.68 x 0.35 x 0.08
5695	F3	Fill of [5694]. Dark brown, silty sand of soft compaction, occasional gravel inclusions, 10% sub angular stones 0.01m, several large sub angular stones 0.1 x 0.04 x 0.02, occasional charcoal lenses. 0.68 x 0.35 x 0.08
5696	F3	Sub round cut for pit\posthole located beside structure 4. Sharp break of slope at top and gradual at base. Near vertical sloping sides except east side where slope is more gentle 60 degrees. Base but slightly curved. 0.31 x 0.30 x 0.14
5697	F3	Mid brown, silty sand of soft compaction. Frequent gravel inclusions, occasional sub angular stone 0.04m inclusions, frequent fine roots. 0.31 x 0.30 x 0.14
5698	F3	Sub round cut for shallow pit. Gradual break of slope at top. Very gently sloping sides leading to flattish base. 1.10 x 1.00 x 0.05. Associated with structure 4.
5699	F3	Fill of [5698], mid brown, silty sand of soft compaction. Frequent sub angular stone 0.01m inclusions, frequent fine roots, occasional charcoal flecks. 1.10 x 1.00 x 0.05
5700	F3	Fill of [5702], mid brown, silty sand of soft compaction. Frequent sub rounded pebble inclusions, occasional charcoal flecks. 0.50 x 0.06 x 0.24
5701	F3	Post-pipe of [5702], dark brown grey, silty sand of moderate compaction. Occasional small sub round to round stones, frequent charcoal inclusions. 0.40 x 0.40 x 0.29
5702	F3	Posthole, circular in plan, sharp break of slope at top and base, sides very steep and slightly concave. Base is flat. Part of a large circular arrangement of postholes. 0.50 x 0.50 x 0.29

5703	F3	Sub round cut for pit\ posthole, gradual break of slope at top and base, sides gently sloping 40 degrees, slightly curved base. 0.38 x 0.36 x 0.09
5704	F3	Fill of [5703], mid brown, silty sand of loose compaction. Frequent gravel inclusions, occasional sub angular stone inclusions <0.02m. 0.38 x 0.36 x 0.09
5705	F3	Sub round cut for pit\ posthole, sharp break of slope at top and gradual at base, sides steeply sloping 70 degrees, slightly curved base. 0.34 x 0.32 x 0.14
5706	F3	Fill of [5705], mid brown, silty sand of soft compaction. Occasional gravel inclusions, frequent sub angular stone inclusions <0.02m, occasional fine roots. 0.34 x 0.32 x 0.14
5707	F3	Sub round cut for pit\ posthole, gradual break of slope at top and not discernable at base, sides gently sloping 30 degrees, slightly curved base. 0.34 x 0.33 x 0.09
5708	F3	Fill of [5707], mid dark brown, silty sand of soft compaction. Frequent gravel inclusions, occasional sub angular stone inclusions <0.04m, occasional charcoal inclusions. 0.34 x 0.33 x 0.09
5709	F3	Sub round cut for pit\ posthole, gradual break of slope at top and not discernable at base, sides gently sloping 25 degrees, relatively flat base. 0.32 x 0.25 x 0.03
5710	F3	Fill of [5709], mid brown silty sand, soft compaction. Frequent gravel and occasional root inclusions. 0.32 x 0.25 x 0.03
5711	F3	Post-pipe in [3726], dark brown clayey silt, hard compaction. 0.35 x 0.30 x 0.14
5712	F3	Circular in plan, steep sides with a gradual break of slope to a concave base. Wide u-shape in profile. 0.38 x 0.31 x 0.11
5713	F3	Fill of [5712]. Dark brown, sandy silt, loose compaction with occasional sub rounded stone inclusions up to 0.05m. 0.38 x 0.31 x 0.11
5714	F3	Circular in plan, steep sides with a gradual break of slope to a concave base. Wide u-shape in profile. Pit. 0.40 x 0.38 x 0.20
5715	F3	Fill of [5714]. Dark brown, sandy silt, loose compaction with occasional sub rounded stone inclusions up to 0.05m. 0.40 x 0.38 x 0.20
5716	F3	Circular in plan, steep sides with a gradual break of slope to a concave base. Wide u-shape in profile. Pit. 0.47 x 0.41 x 0.20
5717	F3	Fill of [5716]. Dark brown, sandy silt, loose compaction with occasional sub rounded stone inclusions up to 0.08m. 0.47 x 0.41 x 0.20
5718	F3	Circular in plan, vertical sides to a concave base. Wide u-shape in profile. Pit. 0.25 x 0.25 x 0.10
5719	F3	Fill of [5718]. Dark brown, sandy silt, loose compaction. 0.25 x 0.25 x 0.10
5720	F3	Tree throw. Oval in plan, steep sides with a sharp break of slope to a flat base. Wide u-shape in profile. 1.8 x 1.1 x 0.16
5721	F3	Fill of [5720]. Mid brown, sandy silt, medium compaction with no inclusions. 1.8 x 1.1 x 0.16

5722	F3	Pit. Circular in plan, vertical sides with a sharp break of slope to a concave base. Wide u-shape in profile. 0.90 x 0.70 x 0.20
5723	F3	Fill of [5722]. Dark brown, sandy silt, medium compaction. Occasional pebble inclusions (3%). 0.90 x 0.70 x 0.20
5724	F3	Posthole. Circular in plan, regular sides, rounded base. 0.62 x 0.58 x 0.16
5725	F3	Fill of [5724]. Mid brown, loose compaction, silty sandy with frequent grit inclusions and occasional manganese flecks.

### 1.2 Drawing register

<i>Drawing no.</i>	<i>Description</i>
2000	SE facing section through p\h 2023
2001	S facing section through p\h 2078
2002	S facing section through pit 2086
2003	SW facing section through p\h 2014
2004	SW facing section through p\h 2018
2005	SE facing section through ditch 2020
2006	W facing section through pit 2037
2007	N facing section through pit 2035
2008	SE facing section through p\h 2088
2009	S facing section through p\h 2090
2010	NW facing section through furrow 2002 and ditch 2020
2010	NW facing section through 2002 and 2020
2011	N facing section through pit 2093
2012	NW facing section through ditch 2056
2013	NW facing section through pit 2094
2014	S facing section through p\h 2079
2015	S facing section through p\h 2081
2016	S facing section through p\h 2083
2017	NE facing section through p/h 2107
2018	S facing section through pit 2122 and p/h 2139
2018	S facing section through 2122 and 2139

2019	SW facing section through kiln 2103
2020	S facing section through pit 2158
2021	S facing section through charcoal deposit 2197
2022	Plan of stones 2098 in bowl of kiln 2103 and fill 2101
2023	S facing section through pit 2241
2024	S facing section through pit 2198
2025	W facing section through pits 2258 and 2261
2026	S facing section through pit 2275
2027	NW facing section through pit 2278
2028	Plan of pit 2078
2029	NE facing section through bowl of kiln 2209
2030	N facing section through palaeochannel 2326
2031	NW facing section through palaeochannel 2326
2032	NW facing section through p/h 2285
2033	W facing section through p/h 2287
2034	NW facing section through kiln flue 2103
2035	NE facing section through pits 2244 and 2246
2035	NE facing section through pits 2244 and 2246
2036	N facing section through pit 2327
2037	E facing section through pits 2239, 2338
2037	E facing section through pits 2239, 2338
2038	SE facing section through pit 2344
2039	E facing section through fire pit 2362
2040	Plan of kiln 2103 fully excavated
2041	NW facing section through 2372
2042	E facing section through hearth 2476
2043	E facing section through pits 2467, 2469
2043	E facing section through pits 2467, 2469
2044	Plan of fire pit 2419 showing burnt stones 2420
2045	N facing section through fire pit 2419
2046	Post ex plan of fire pit 2419
2047	VOID
2048	E facing section through pit 2513

2049	E facing section through pit 2340
2050	SSW facing section through ring groove entrance - NE terminus and pit 2434
2050	SSW facing section through ring groove entrance - NE terminus and pit 2434
2150	NE facing section through pit 3233
2051	Plan of kiln 2209 and fill 2213
2151	SE facing section through p\h 3241
2052	SW facing section through pit 2492, p/h 2495
2052	SW facing section through pit 2492, p/h 2495
2152	E facing section through p\h 3251
2053	N facing section through pits 2537, 2539
2053	N facing section through pits 2537, 2539
2153	E facing section through p\h 3248
2054	NE facing section through pit 2594 and 2597
2054	NE facing section through pit 2594 and 2597
2154	NE facing section through p\h 3675
2055	S facing section through slot 2484 containing p/h 2620, 2686, 2688
2155	E facing section through p\h 3673
2056	NE facing section through pits 2622, 2624
2056	NE facing section through pits 2622, 2624
2156	Plan of p\h 3675 showing packing stones
2057	W facing section through pits 2503 and 2505
2057	W facing section through pits 2503 and 2505
2157	NE facing section through p\h 3687
2058	N facing section through pit 2628 and p/h 2626
2058	N facing section through pit 2628 and p/h 2626
2158	S facing section through pits 3640, 3642
2158	S facing section through pits 3640, 3642
2059	NW facing section through pit 2615
2159	E facing section through p/h 5565
2060	SW facing section through p/h 2589
2061	Plan of hearth base 2555
2062	SW facing section through hearth 2555

2063	Pre-ex plan of hearths 2638, 2639 within Structure 1
2063	Pre-ex plan of hearths 2638, 2639 within Structure 1
2064	NW facing section through postholes 2647, 2649 and ditch 2651
2064	NW facing section through postholes 2647, 2649 and ditch 2651
2064	NW facing section through postholes 2647, 2649 and ditch 2651
2065	SW facing section through pit 2379 and p/h 2545
2065	SW facing section through pit 2379 and p/h 2545
2066	S facing section through pit 2654 and p/h 2655
2067	Plan of p/h 2589
2068	Plan of kiln 2209 fully excavated
2069	SW facing section through postholes 2685, 2687
2069	SW facing section through postholes 2685, 2687
2070	NE facing section through p/h 2687 and ditch 2651
2070	NE facing section through p/h 2687 and ditch 2651
2071	SW facing section through N end of kiln 2209
2072	N facing section through slot 2749
2073	NE facing section through pits/postholes 2736 and 2738
2073	NE facing section through pits/postholes 2736 and 2738
2074	N facing section through pit 2740
2075	N facing section through pit 2753
2076	Mid-ex plan of pit 2753 with pottery in situ
2077	Post-ex plan of pit 2752
2078	SE facing section through p/h 2679 and ring gully 2677
2078	SE facing section through p/h 2679 and ring gully 2677
2079	SE facing section through pits and ring groove 2790
2079	SE facing section through pits and ring groove 2790
2079	SE facing section through pits and ring groove 2790
2079	SE facing section through pits and ring groove 2790
2080	N facing section through hearth 2638
2081	E facing section through pit 2802
2082	Plan of hearth 2638 showing stone lined base
2083	E facing section through p\h 2818
2084	W facing section through p\h 2822

2085	SW facing section through pits 2828, 2830
2085	SW facing section through pits 2828, 2830
2086	SW facing section through pits 2832, 2834
2086	SW facing section through pits 2832, 2834
2087	W + E facing section through pit 2851, p/h 2853
2087	W + E facing section through pit 2851, p/h 2853
2088	S + N facing section through pit 2851, p/h 2855
2088	S + N facing section through pit 2851, p/h 2855
2089	Mid-ex plan of pit 2353 showing fills 2884, 2438 and p/h 2358
2089	Mid-ex plan of pit 2353 showing fills 2884, 2438 and p/h 2358
2089	Mid-ex plan of pit 2353 showing fills 2884, 2438 and p/h 2358
2089	Mid-ex plan of pit 2353 showing fills 2884, 2438 and p/h 2358
2090	SW facing section through pits/postholes 2885, 2887
2090	SW facing section through pits/postholes 2885, 2887
2091	N facing section through pits/postholes 2922, 2924
2091	N facing section through pits/postholes 2922, 2924
2092	E facing section through p\h 2949
2093	W facing section through p\h 2827 showing pottery
2094	Mid ex plan p\h 2827 with pottery from 2976
2095	E facing section through postholes 2965 and 2970
2095	E facing section through postholes 2965 and 2970
2096	S facing section through postholes 2970, 2968
2096	S facing section through postholes 2970, 2968
2097	N facing section through pit 3004
2098	SW facing section through hearth 2639, pit 2707
2099	NE facing section through p\h 2979, 2981, 2977
2099	NE facing section through p\h 2979, 2981, 2977
2100	NW facing section through pits 3058, 3061
2100	NW facing section through pits 3058, 3061
2101	N facing section through pits 3091, 3093, 3102, s/h 3065, deposit 3095
2101	N facing section through pits 3091, 3093, 3102, s/h 3065, deposit 3095
2101	N facing section through pits 3091, 3093, 3102, s/h 3065, deposit 3095



2101	N facing section through pits 3091, 3093, 3102, s/h 3065, deposit 3095
2102	S facing section through pits 2965, 3097, 3099, p/h 2970, deposit 3095
2102	S facing section through pits 2965, 3097, 3099, p/h 2970, deposit 3095
2102	S facing section through pits 2965, 3097, 3099, p/h 2970, deposit 3095
2102	S facing section through pits 2965, 3097, 3099, p/h 2970, deposit 3095
2103	S facing section through p\h 3086, 3082, 3085 SE terminal outer ring groove
2104	Post ex plan p\h 3116, 3117
2104	Post ex plan p\h 3116, 3117
2105	E facing section through 2033 - west terminus of ring groove Structure 1
2106	SE facing section through p/h 3134, 3136, deposit 3138
2106	SE facing section through p/h 3134, 3136, deposit 3138
2106	SE facing section through p/h 3134, 3136, deposit 3138
2107	SW facing section through p/h 3139, 3142, deposit 3138
2108	NW facing section through p/h 3142, deposit 3138
2109	Post ex plan of p/h 2589
2110	E facing section through p\h 3303
2111	E facing section through p\h 3300
2112	SW facing section of p\h 3197
2113	S facing section through pit 3330
2114	S facing section through line of pits/postholes, part of entrance to Structure 4
2114	S facing section through line of pits/postholes, part of entrance to Structure 4
2114	S facing section through line of pits/postholes, part of entrance to Structure 4
2114	S facing section through line of pits/postholes, part of entrance to Structure 4
2115	SE facing section through p\h 3364
2116	Plan of p\h 3364 with packing stones
2117	SW facing section through pit 3740
2118	W facing section through p\h 3719
2119	Plan of p\h 3719 showing packing stones
2120	S facing section through p/h 3745, 3748
2120	S facing section through p/h 3745, 3748
2121	W facing section through p/h 3545
2122	S facing section through p\h 3499, 3502
2122	S facing section through p\h 3499, 3502

2123	East facing section through p\h 3819
2124	East facing section through p\h 3822
2125	North facing section through p\h 5702
2126	NW facing section through 3620
2127	Mid-ex plan of fire pit 3637 showing stones
2128	S facing section through fire pit 3637
2129	N facing section through p\h 3684
2130	Mid-ex plan of pit 3295
2131	NW facing section through 3295
2132	N facing section through p\h 3455
2133	N facing section through p\h 3459
2134	SE facing section through 3726
2135	SW facing section through pit 5571
2136	SW facing section through pit 5571
2137	SW facing section through pit 3183
2200	SW facing section through pits 3904, 3906
2200	SW facing section through pits 3904, 3906
2201	Pre-ex plan of pits 3904, 3906
2201	Pre-ex plan of pits 3904, 3906
2202	Plan of packing stones 3901 in p/h 3900
2203	N facing section through pit 3927
2204	NE facing section through p/h 3900

### 1.3 Photo register

<i>Shot No.</i>	<i>Direction Facing</i>	<i>Description</i>
200	-	ID SHOT
201	NE	View of field 2 west pre-ex furrow
202	NE	Working shot - stripping field 1
203	NW	General shot - field 1
204	NW	View of field 1 - pre-ex

205	SE	View of field 1 - pre-ex
206	S	Working shot - stripping field 2
207	N	Working shot - stripping field 2
208	NE	Working shot - stripping field 2
209	SE	Working shot - stripping field 2
210	S	General shot - field 1
211	W	General shot looking to field 3
212	S	Field 2 pre-ex
213	SE	Field 2 general shot
214	NE	Field 1 general shot
215	SW	Field 2 west end - pre-ex
216	SW	Field 2 west end - iron age feature
217	SE	Working shot field 2
218	NE	Furrow 2008
219	SW	Pre-ex of corn drying Kiln 2
220	E	Pre-ex of corn drying Kiln 2
221	SE	NW facing section through furrow 2057
222	Void	Void
223	NW	SE facing section through furrow 2057
224	NW	SE facing section through kiln 2103
225	NW	SE facing section through kiln 2103
226	NW	NW facing section through pit 2093
227	SE	Section of large pit 2094, pot in face
228	NW	Section through furrow 2118
229	W	Plan of iron age feature 2120
230	E	Section of pit 2122
231	N	Detail of vessel in 2122
232	?	Feature 2120 and iron age pot
233	W	Iron age pot detail in 2120
234	W	W facing section through shallow pit 2142
235	E	Pre-ex of 2112 ash dump in kiln 2209
236	E	Iron age pit 2120 2121 and spread 2232 section
237	W	Charcoal spread 2197 field 1 section
238	-	ID SHOT

---

239	N	Detail shot of pot 201 in situ
240	N	Detail shot of pot 201 in situ
241	NW	Working shot of 2198, burnt clay and charcoal
242	NE	Mid ex of 2112 ash dump in kiln 2209
243	SW	General shot stone structure 2098 in bowl and fill 2101 in kiln 2103
244	N	General shot stone structure 2098 in bowl and fill 2101 in kiln 2103
245	S	General shot stone structure 2098 in bowl and fill 2101 in kiln 2103
246	N	Section through pit 2249
247	E	Section through pit 2251
248	SE	Section through linear 2253 and pit 2251
249	-	ID SHOT
250	NW	Section through pit 2198
251	W	Discarded
252	N	S facing section through 2267
253	N	Detailed shot of pot 201
254	S	Section through linear 2269
255	E	Section through linear 2271
256	W	Section through linear 2273
257	N	N facing section through 2276
258	E	Detailed shot of pot 201
259	W	Shot of the removal of pot 201
260	E	Pot in pit 2278
261	E	Section through pit 2278
262	NE	Post-ex of section through fill of kiln 2209
263	NE	Pre-ex of pot in pit 2298
264	NE	Burnt grain and charcoal 2213 in kiln 2209
265	NE	Overview of palaeochannel and charcoal rake-out from kilns 2103 and 2209
266	S	Site under snow
267	SW	Site under snow
268	SW	Site under snow
269	NE	Site under snow
270	NE	Site under snow
271	NE	Site under snow

272	-	ID SHOT
273	N	Kiln field 1 working shot
274	N	Kiln field 1 working shot
275	S	Kiln field 1 working shot
276	SE	Section through kiln flue 2103
277	S	Post-ex stones 2098 in bowl of kiln 2103
278	N	Post-ex kiln 2103
279	SE	Post-ex kiln 2103
280	NE	Shot of pot in pit 2340
281	NW	Detail of pot in pit 2344
282	E	Detail of pot in pit 2344
283	NW	SW facing section through pit 2318
284	SW	NE facing section through 2352
285	NE	SW facing section through 2353
286	NW	Overall shot of 2352, 2353, 2033
287	-	ID SHOT
288	W	E facing section through 2362
289	S	N facing section through 2419 - pre stone removal
290	ENE	SSW facing section through 2033 and 2434
291	W	E facing section through 2476
292	S	N facing section through 2419 - post-ex
293	NW	Mid-ex of kiln 2209 showing rake out of burnt fuel
294	NWW	Mid-ex of kiln 2209 showing remnants of stone structure 2210
295	NW	SE facing section through reused palaeochannel showing both phases of rake out from kilns 2209 and 2103
296	SW	Cut 2222 and fill 2223
297	W	Working shot - roundhouse in field 2
298	W	E facing section through pit 2340
299	SW	Post-ex of pit with pot
300	W	Pit 2513
301	E	Field 3 - 2389, 2391, 2393, 2476, 2513
302	E	2510 and 2511 - medieval pit
303	E	Field 3 - looking east down trench
304	SE	Field 3 - group of small pits and postholes
305	SW	Field 3 - looking SW up trench

---

306	W	Ring groove 2033 showing hearth feature
307	SW	Hearth 2638 and 2639 pre-ex
308	NE	Hearth 2638 and 2639 pre-ex with pit in foreground
309	SE	Section through postholes 2647, 2649 and ditch 2651
310	-	ID SHOT
311	N	Working shot field 2
312	N	Working shot field 2
313	NW	Working shot field 2
314	NW	Working shot field 2
315	N	S facing section through 2654
316	E	W facing section through 2545 and 2379
317	NE	Post-ex 2209 kiln with stone flue
318	E	W facing section through 2268
319	SW	Pre-ex 2673
320	NE	Pre-ex 2673
321	NE	Intercutting postholes 2685 and 2687
322	SW	Intercutting postholes 2687 and ditch 2651
323	NE	Pre-ex shot pit 1128
324	S	Pre-ex S half of 2673
325	SE	Pre-ex 2673
326	S	Section through posthole 2752
327	-	Working shot
328	-	ID SHOT
329	S	Pot in pit 2753
330	E	Hearth 2638
331	NW	Pit 1128
332	NW	Pit 1128 and pit 2784 and ring groove 2790=2033
333	NW	Pit 1128 and pit 2784 and ring groove 2790=2034
334	S	Hearth 2658 section
335	NW	General shot postholes field 3
336	NW	General shot postholes field 3
337	NW	SE facing section through 2077 and 2679
338	NW	Post-ex of hearth truncating ring ditch 2779
339	N	S facing section through ring ditch 2779

340	W	E facing section through pit 2802
341	E	Hearth 2638 showing degraded sandstone layer
342	E	Hearth 2638 showing stone lined base
343	NW	Pre-ex shot features field 2
344	SW	Post-ex of N end 2879
345	E	Posthole 2827 with pot
346	E	Posthole 2827 with pot
347	S	Pit 2353 showing 2884 and stones
348	S	Pit 2353, 2935, 2941 post-ex
349	N	2639 mid-ex
350	S	N facing section through 2922 and 2924
351	N	Pit 2827 with pot
352	W	E facing section through posthole 2965 and pit 2970
353	W	Group of pits/postholes at S end of Structure. 1
354	E	Group of pits/postholes at N end of Structure. 1
355	NW	Hearth 2639 with remaining kerb stones
356	NW	Hearth 2639 section, showing pit 2707
357	NW	SE facing section through 2639, 2707
358	NE	Working shot
359	N	S facing section through pit 3023
360	NW	SE facing section through 2639, 2707
361	-	ID SHOT
362	NW	Post-ex of kiln 2103 in field 1
363	N	Post-ex of kiln 2209 in field 1
364	SW	Post-ex of kilns 2103 and 2209 in field 1
365	NW	Post-ex of kilns 2103 and 2209 in field 1
366	SW	General shot field 1
367	N	General shot field 1
368	SW	Pot in posthole 2977
369	N	Section through pits 3040, 3042 and 3044
370	W	E facing section through pits/postholes
371	NW	S facing section through pit 3053
372	S	Post-ex of west terminal and ring-groove Structure 1

---

373	NE	SE facing section through pits/postholes
374	W	E facing section through 3075 and 3077
375	W	West terminus of ring groove 2033
376	W	Interior of Structure 1, pit 2707
377	E	Interior of Structure 1, pit 2707, hearth 2639, 2638
378	E	Close-up of hearth 2639 in Structure. 1
379	E	Close-up of hearth 2369 in Structure. 1
380	-	Void
381	-	Void
382	W	General shot, Structure. 1, field 2
383	W	General shot, Structure. 1, field 2
384	SW	Working shot, field 2
385	SW	Working shot, field 2
386	W	Working shot, possible Neolithic long house, Structure 7 field 2
387	W	Working shot, possible Neolithic long house, field 2
388	N	Pre-ex shot of postholes under western baulk field 2
389	N	Pre-ex shot of postholes under western baulk field 2
390	NE	Postholes 2593 and 2589
391	SW	Pit 2682
392	S	Pit 2647, ring-ditch 2651 and posthole 2649
393	W	Ring-ditch 2671
394	NE	Postholes 2681 and 2687
395	N	Round house ring-ditch 2671
396	E	Round house ring-ditch 2671
397	S	Postholes 2562 and 2560
398	-	ID SHOT
399	W	Area dense in pits, field 2
400	W	Area dense in pits, field 2
401	S	Area dense in pits, field 2
402	S	Area dense in pits, field 2
403	W	Possible Neolithic long-house, Structure. 7 field 2
404	W	Possible Neolithic long-house, field 2
405	N	Structure 1, round house, field 2



406	N	Structure 1, round house, field 2
407	N	Structure 1, round house, field 2
408	W	General shot, field 3
409	W	General shot, field 3
410	NW	General shot, field 3
411	NW	Working shot pit 1128
412	NE	Close-up of slot through ring-ditch 2651
413	SW	Close-up of slot through ring-ditch 2651
414	SE	General shot of post built structure field 3
415	SE	General shot of post built structure field 3
416	SE	General shot of post built structure field 3
417	SE	General shot, structure and surrounding postholes, field 3
418	SE	General shot, structure and surrounding postholes, field 3
419	NW	General shot of postholes NW of field 3
420	NW	General shot of postholes NW of field 3
421	S	General shot of field 3
422	E	Pre-ex shot of ring-groove 3293
423	E	Pre-ex shot of ring-groove 3293
424	NW	Slot dug through 2320
425	SE	Slot dug through 2320
426	SW	Pre-ex of gas area, field 3
427	SW	Pre-ex of gas area, field 3
428	S	Post-ex of pit 3233
429	N	Post-ex posthole 3222
430	E	Group of postholes 3226, 3224, 3228 and 3230
431	SW	Slot dug through 2320
432	NE	Slot dug through 2320
433	SW	Section through pit 3295
434	NW	Section of road 3373, ditches 3374 and 3375
435	-	ID SHOT
436	NW	Section of road 3373, ditches 3374 and 3375
437	SE	3373, 3374 and 3375 in plan
438	W	E facing section through posthole 3303

---

439	W	Pre-ex of 3417
440	N	Deposit 3402
441	SE	Section through posthole 3399
442	SE	Section of 3417
443	NE	SW facing section through 3183
444	NE	SW facing section through 3183
445	E	Section through 3179 and 3181
446	S	Section through 3330
447	NE	SW facing section through 3344
448	S	Pre-ex of Structure. 3
449	NW	Pre-ex of Structure. 4
450	NW	Pre-ex of Structure. 4
451	SW	Group of 6 stake-holes 3236
452	NE	Group of 6 stake-holes 3236
453	N	Group of postholes, 3241, 3243, 3245, 3248, 32 51 and 3253
454	N	Group of postholes, 3241, 3243, 3245, 3248, 32 51 and 3253
455	NW	Post-ex of posthole 3241
456	NW	Post-ex of posthole 3251
457	NW	Post-ex of posthole 3248
458	N	S facing section through 5675, 5677, 5678 and 5679
459	S	Working shots of field 3
460	S	Structure 3, porch and postholes
461	SW	Structure 3, porch and postholes
462	N	Structure 3, from interior, view out of porch
463	N	Structure 3, from interior, view out of porch
464	NNW	Posthole 3364 with packing
465	NNW	Posthole 3730 with packing
466	NNW	Posthole 3732 in Structure 3
467	-	ID SHOT
468	N	S facing section through 3745 and 3748
469	NE	Section through 3356
470	E	West facing section through 3719
471	NE	SW facing section through 3740
472	S	N facing section through 3743

473	S	N facing section through posthole 3759
474	E	Pre-ex of pits in SW corner of field 3
475	N	Posthole 3781, S facing section
476	E	Posthole with post-pipe 3545
477	N	Posthole 3637, S facing section
478	SW	Structure in SW of G3, overview
479	S	Structure 3 in SW of G3, overview
480	SE	Structure 4 in SW of G3, overview
481	NE	Ring-groove in middle of G3
482	SW	Burnt feature 3553
483	W	E facing section through 3618
484	SW	NE facing section through 3620
485	W	E facing section through 3789
486	S	N facing section through 3717
487	SW	NE facing section through 3713
488	NE	SW facing section through 3354
489	Void	Void
490	Void	Void
491	Void	Void
492	Void	Void
493	Void	Void
494	Void	Void
495	Void	Void
496	Void	Void
497	Void	Void
498	Void	Void
499	N	S facing section of 3637 fully excavated
500	N	Postholes 3502 and 3499
501	W	E facing section through 3819
502	E	W facing section through 3604
503	NW	SE facing section through 3598
504	NW	SE facing section through 3602
505	SE	Section through posthole 3675
506	SE	Section through posthole 3675

---

507	N	S facing section through pits 3640 and 3642
508	W	Pits 3510, 3508, 3506, 3484
509	NE	Pits 3514, 3517, 3543
510	NE	Working shot
511	NW	SE facing section of 3553
512	N	Slot through 3608
513	NW	Post-ex overview of pits and postholes adjacent to 3649
514	-	Void
515	-	Void
516	-	Void
517	S	Section through posthole 3684 showing post-pipe
518	NE	SW facing section through 3699
519	E	W facing section through 3665
520	E	W facing section through 3671
521	E	W facing section through 3586
522	E	W facing section through 3584
523	S	N facing section through 3582
524	SW	NE facing section through 3572
525	SW	NE facing section through 3685
526	SW	NE facing section through 3687
527	SW	NE facing section through 3691
528	SW	NE facing section through 3693
529	W	NE end section through pit 5571
530	NE	SW facing section through middle of pit 5571
531	NE	SW facing section through SW end of pit 5571
532	-	ID SHOT
533	E	S facing section through 5565
534	SE	Grouping of 12 postholes around pit 3594
535	E	Sub group of 4 postholes around pit 3584
536	NW	General shot of postholes 5584, 5586, 5588, 5590
537	NW	SE facing section through pit 5571
538	SW	Pit 5571
539	W	Structure 3, post-ex

540	W	Structure on south side of Structure. 3, second phase?
541	E	Structure 4, post-ex
542	SW	Structure 6
543	SW	Structure 6
544	NW	Structure. 3, possible second phase
545	NW	Structure. 3, possible second phase
546	SW	General shot from top of spoil
547	SE	General shot from top of spoil
548	SW	Garlet post demolition
549	-	Section through pit 5722
550		ID shot
550		ID SHOT
551	SW	Post packing deposit of 3901 with 3900
552	NE	Post packing deposit of 3901 with 3900
553	NE	SW half section of pits 3904, 3906
554	S	N facing section of 3927
555	SW	NE facing section of 3900
556	SW	Post holes 3943, 3945,3947,3949
557	SE	Post holes 3943, 3945,3947,3949
558	N	General post-ex shot of area G3

#### 1.4 Samples register

<i>Sample no</i>	<i>Context no</i>	<i>Description</i>
2000	2091	Upper deposit within pit 2093
2001	2092	Deposit within pit 2093
2002	2096	Deposit within pit 2093
2003		VOID
2004	2126	Fill of p\h 2124
2005	2068	Fill of p\h 2067
2006	2070	Fill of p\h 2069
2007	2072	Fill of p\h 2072

---

2008	2128	Fill of pit 2123
2009	2129	Fill of pit 2075
2010	2074	Fill of pit 2073
2011	2095	Fill of pit 2094
2012	2143	Fill of pit 2142
2013	2145	Fill of pit 2144
2014	2162	Fill of p\h 2163
2015	2164	Fill of p\h 2165
2016	2166	Fill of p\h 2167
2017	2187	Fill of p\h 2186
2018	2189	Fill of p\h 2188
2019	2121	Fill of pit 2120
2020	2240	Fill of pit 2239
2021	2140	Fill of 2122, 2139
2022	2141	Secondary fill of 2122
2023	2100	Mid brown silty clay fill of kiln 2103
2024	2101	Charcoal deposit fill of kiln 2103
2025	2197	Charcoal deposit - base of hearth 2197
2026	2264	Pit with charred nuts fill of 2213
2027	2280	Fill of curved ditch 2257
2028	2268	Fill of pit 2267
2029	2276	Charcoal rich layer in 2275
2030	2198	Mixed fills of 2198
2031	2109	Fill of linear feature 2108
2032	2277	Clay layer in 2275
2033	2280	Inside deposit of urn 201 in pit 2122
2034	2140	Loose deposit to check for 201 pot
2035	2279	Fill of pit 2278 with iron age pot
2036	2291	Fill of pit 2290
2037	2293	Fill of pit 2292
2038	2295	Fill of pit 2294
2039	2112	Ash dump in kiln 2209
2040	2205	Fill of pit 2304
2041	2328	Fill of 2327

2042	2216	Charcoal rich deposit in kiln flue 2103
2043	2345	Fill surrounding pot in 2344
2044	2319	Fill of pit 2318
2045	2300	Fill of pit 2301
2046	2363	Fill of fire pit 2362
2047	2364	Fill of 2344
2048	2369	Fill of 2368
2049	2435	Fill of 2434
2050	2437	Fill of 2352
2051	2438	Fill of 2353
2052	2440	Fill of 2439
2053	2459	Deposit of 2034 w 2350
2054	2034	Upper fill of 2033
2055	2471	Second fill of 2353
2056	2455	Deposit within hearth 2476
2057	2456	Deposit within hearth 2476
2058	2457	Deposit within hearth 2476
2059	2458	Deposit within hearth 2476
2060	2481	Charcoal rich deposit in 2419
2061	2482	Secondary deposit in 2419
2062	2502	Fill of pit 2501
2063	2477	Fill of hearth 2476
2064	2507	Fill of hearth 2476
2065	2512	Fill of pit 2513
2066	2341	Upper fill 2340
2067	2536	Fill of pit 2513
2068	2538	Fill of pit 2537
2069	2540	Fill of pit 2539
2070	2542	Fill of pit 2541
2071	2521	Charcoal rich deposit in 2522
2072	2523	Fill of posthole 2524
2073	2527	Charcoal rich deposit in 2518
2074	2529	Charcoal rich deposit in 2530
2075	2531	Charcoal rich deposit in 2532
2076	2590	Fill of posthole 2589

---

2077	2582	Fill of posthole 2581
2078	2595	Upper fill of pit 2594
2079	2596	Charcoal rich deposit in 2594
2080	2492	Fill of cut 2494
2081	2593	Fill of possible hearth 2555
2082	2378	Fill of cut 2081
2083	2610	Fill of cut 2609
2084	2612	Fill of cut 2611
2085	2614	Fill of cut 2613
2086	2637	Fill of cut 2636
2087	2656	Fill of cut 2655
2088	2658	Fill of cut 2657
2089	2662	Fill of cut 2761
2090	2667	Fill of cut 2668
2091	2213	Grain and charred wood fill of kiln 2209
2092	2750	Burnt bone from 2749
2093	2741	Charcoal rich deposit in pit 2740
2094	2678	Fill of ring groove 2677
2095	2763	Fill of cut 2762
2096	2752	Charcoal rich deposit in 2753
2097	2768	Charcoal rich deposit in pit 2767
2098	2776	Charcoal rich deposit in posthole 2775
2099	2764	Sand and gravel deposit in ring ditch 2673
2100	2674	Sand and gravel deposit in ring ditch 2673
2101	2807	Charcoal rich deposit in pit 2806
2102	2791	Fill of 2638
2103	2792	Fill of 2638
2104	2793	Fill of 2638
2105	2794	Fill of 2638
2106	2817	Fill of posthole 2818
2107	2820	Fill of posthole 2822
2108	2435	Fill of pit 2434
2109	2849	Fill of posthole 2848



2110	2674	Charcoal rich deposit in ring groove 2673
2111	2900	Fill of 2899
2112	2909	Charcoal rich deposit in pit 2908
2113	2438	Upper fill of hollow 2353
2114	2884	Lower fill at NE side of hollow 2353
2115	2942	Fill of posthole 2941
2116	2950	Fill of posthole 2949
2117	2954	Primary fill of stake-hole 2954
2118	2960	Secondary fill of posthole 2949
2119	2967	Fill of posthole 2965
2120	2988	Upper fill of posthole 2639
2121	2989	Red ash fill of 2639
2122	2990	Dark brown/ red charcoal rich fill of 2639
2123	2991	Dark brown/ black charcoal rich fill of 2639
2124		Not used
2125		Not used
2126		Not used
2127		Not used
2128		Not used
2129		Not used
2130		Not used
2131		Not used
2132		Not used
2133		Not used
2134	2713	Fill deposit 2707, 2708
2135	2672	Fill of ring groove 2671
2136	3003	Fill of pit or posthole 3002
2137	3035	Fill of pit 2639
2138	3037	Fill of 3036
2139	3041	Fill of oval pit 3040
2140	3043	Fill of pit or posthole 3002
2141	3048	Fill of posthole 3047
2142	2708	Fill of pit 2707
2143	3062	Fill of 3061
2144	3081	Stake-hole fill

---

2145	3084	Humic sandy fill from porch of structure 1, 3082
2146	3090	Fill of 2033, E terminus
2147	3104	Fill of ring groove 3105
2148	3111	Fill of cut 3110
2149	3113	Fill of cut 3112
2150	2380	Fill of cut 2379
2151	2151	Fill of cut 2545
2152	3118	Fill of postholes 3116 and 3117
2153	3119	Fill of posthole 3120
2154	2549	Fill of posthole 2550
2155	2553	Fill of posthole 2554
2156	2563	Fill of posthole 2562
2157	2565	Fill of posthole 2564
2158	2686	Fill of posthole 3687
2159	2684	Fill of posthole 2685
2160	2729	Fill of posthole 2728
2161	3152	Fill of 3151
2162	2561	Fill of 2560
2163	2663	Fill of 2562
2164		Void
2165	2646	Fill of 2647
2166	2648	Fill of 2649
2167	2681	Fill of 2682
2168	2607	Fill of posthole 2608
2169	2605	Fill of posthole 2606
2170	2551	Fill of posthole 2552
2171	2571	Fill of posthole 2570
2172	2644	Fill of posthole 2645
2173	2559	Fill of posthole 2558
2174	2504	Fill of posthole 2503
2175	2309	Fill of posthole 2308
2176	2737	Fill of posthole 2736
2177	2739	Fill of posthole 2738

2178	2627	Fill of posthole 2626
2179	2629	Fill of pit 2628
2180	2623	Fill of pit 2622
2181	2315	Fill of pit 2314
2182	3138	Spread deposit - 3134 and 3136
2183	3137	Fill of 3136
2184		Void
2185	2468	Fill of pit 2467
2186	2307	Fill of 2306
2187	2313	Fill of 2312
2188	2311	Fill of 2310
2189	2616	Fill of 2615
2190	3156	Fill of 3155
2191	3160	Fill of 3159
2192	3095	Spread overlying postholes
2193	3294	Fill of ring groove 3293
2194	2978	Fill of pit 2977
2195	3176	Fill of 3175
2196	3184	Fill of cut 3183
2197	3168	Fill of cut 3167
2198	3164	Fill of 3163
2199	3191	Fill of 3190
2200	3345	Fill of cut 3144
2201	3307	Fill of posthole 3306
2202	3309	Fill of pit 3308
2203	3311	Fill of posthole 3310
2204		Void
2205	3315	Fill of posthole 3314
2206	3037	Fill of posthole 3036
2207	3073	Fill of posthole 3072
2208	3094	Fill of posthole 3093
2209	2946	Fill of posthole 2945
2210	2944	Fill of posthole 2943
2211	3059	Fill of posthole 3058
2212	2980	Fill of posthole 2979

---

2213	2982	Fill of posthole 2981
2214	3302	Fill of posthole 3300
2215	3304	Fill of posthole 3303
2216	3305	Fill of posthole 3303
2217	3294	Fill of ring groove terminal 3293
2218	3396	Fill of pit 3397
2219	3398	Fill of posthole 3399
2220	3402	Charcoal rich deposit - hearth base 3402
2221	3437	Fill of pit 3436
2222		Fill of pit 3213
2223	3410	Fill of pit or posthole 3409
2224	3418	Fill of pit 3417
2225	3328	Fill of pit 3417
2226	3329	Fill of pit 3417
2227	3359	Fill of pit 3358
2228	3361	Fill of posthole 3360
2229	3363	Fill of posthole 3362
2230	3365	Fill of posthole 3364
2231	3367	Fill of posthole 3366
2232	5681	Fill of pit or posthole 5675
2233	3739	Fill of cut 3758
2234	3727	Fill of pit 3726
2235	3733	Fill of pit 3732
2236	3231	Secondary fill of pit 3233
2237	3221	Fill of posthole 3222
2238	3217	Fill of gully 3218
2239	3229	Fill of posthole 3230
2240	3252	Fill of posthole 3253
2241	3239	Fill of posthole 3241
2242	3240	Post pipe of posthole 3241
2243	3242	Fill of posthole 3243
2244	3244	Fill of posthole 3245
2245	3246	Fill of posthole 3248
2246	3237	Post pipe of posthole 3248

2247	3249	Fill of posthole 3251
2248	3250	Fill of posthole 3251
2249	3234	Fill of ditch/ furrow 3235
2250	3236	Fill of stake-hole 'A'
2251	3236	Fill of stake-hole 'D'
2252	3808	Fill of posthole 3807
2253	5700	Fill of posthole 5702
2254	5701	Post pipe of posthole 5702
2255		Not used
2256	3497	Post pipe in posthole 3499
2257	3485	Fill of posthole 3486
2258	3483	Fill of pit 3484
2259	3783	Fill of posthole 3782
2260	3821	Fill of pit 3819
2261	3635	Fill of fire pit 3637
2262	3700	Fill of pit 3694
2263	5632	Fill of pit 5631
2264	3336	Fill of 3335
2265	3573	Fill of 3572
2266	3365	Fill of 3364
2267	3746	Fill of 3745
2268		Not used
2269		Not used
2270		Not used
2271		Not used
2272		Not used
2273		Not used
2274	3526	Fill of pit 3525
2275	3528	Fill of posthole 3527
2276	3534	Fill of 3533
2277	3530	Fill of 3529
2278	3540	Fill of 3539
2279	3515	Fill of 3514
2280	3518	Fill of 3517
2281	3524	Fill of 3523

---

2282	3542	Fill of 3541
2283	3544	Fill of 3543
2284	3546	Fill of 3445
2285	3547	Fill of 3445
2286	3548	Fill of 3445
2287	3536	Fill of 3535
2288	3538	Fill of 3537
2289	3550	Fill of 3549
2290	3552	Fill of 3551
2291	3554	Fill of 3553
2292	3605	Fill of 3604
2293	3619	Fill of 3618
2294	3613	Fill of 3612
2295	3557	Fill of posthole 3558
2296	3566	Fill of posthole 3567
2297	3571	Fill of posthole 3570
2298	3682	Post pipe of posthole 3684
2299	3625	Fill of posthole 3626
2300	3633	Fill of posthole 3634
2301	3647	Fill of pit 3648
2302	3649	Fill of posthole 3650
2303	3578	Fill of posthole 3579
2304	5650	Fill of 5649
2305	5652	Fill of 5651
2306	3672	Fill of 3671
2307	3670	Fill of 3699
2308	3678	Fill of posthole 3675
2309	3679	Fill of posthole 3675
2310	3639	Fill of shallow pit 3640
2311	3641	Fill of large pit 3642
2312	3357	Fill of cut 3656
2313	3718	Fill of cut 3717
2314	5636	Fill of posthole 5635
2315	5640	Fill of posthole 5639

2316	5655	Fill of postholes 5653 and 5654
2317	5648	Fill of posthole 5647
2318	3202	Fill of 3201
2319	3204	Fill of 3203
2320	3296	Fill of 3295
2321	5685	Fill of 5684
2322	5687	Fill of 5686
2323	3449	Fill of posthole 3450
2324	3451	Fill of posthole 3452
2325	3453	Fill of posthole 3455
2326	3454	Fill of posthole 3455
2327	3456	Fill of posthole 3459
2328	3457	Fill of posthole 3459
2329	3458	Fill of posthole 3459
2330	3460	Fill of posthole 3461
2331	3464	Fill of posthole 3465
2332	3466	Fill of posthole 3467
2333	3468	Fill of posthole 3469
2334	3470	Fill of posthole 3471
2335	3744	Fill of cut 3743
2336	3746	Fill of cut 3745
2337	5661	Fill of cut 5660
2338	5691	Fill of posthole 5690
2339	3750	Fill of pit 3749
2340	3752	Fill of pit 3751
2341	3756	Fill of pit 3755
2342	3765	Fill of 3764
2343	3767	Fill of 3766
2344	5693	Fill of 5692
2345	3790	Fill of pit 3789
2346	3771	Fill of 3770
2347	3777	Fill of 3776
2348	5699	Fill of pit 5698
2349	3702	Fill of posthole 3701
2350	3704	Fill of pit 3703

---

2351	3706	Fill of pit 3705
2352	5592	Burnt spread deposit
2353	5606	Fill of 5605
2354	5625	Fill of 5626
2355	5573	Fill of 5572
2356	5566	Post pipe in posthole 5565
2357	5585	Sandy deposit in posthole 5584
2358	5613	Fill of posthole 5614
2359	3594	Fill of 3595
2360	5578	Fill of posthole 5579
2400	3907	Fill of 3906
2401	3915	Fill of 3914
2402	3923	Fill of 3922
2403	3924	Fill of 3927
2404	3975	Fill of 3927
2405	3926	Primary fill of 3297
2406	3928	Fill of 3929
2407	3903	Fill of 3902
2408	3930	Fill of 3900
2409	3931	Fill of 3900
2410	3932	Fill of posthole 3933
2411	3934	Fill of posthole 3935
2412	3938	Fill of posthole 3939
2413	3942	Fill of posthole 3943
2414	3944	Fill of posthole 3945
2415	3946	Fill of posthole 3947
2416	3948	Fill of posthole 3949
2417	3921	Fill of pit 3920
2418	3974	Fill of posthole 3975

### 1.5 *Finds register*

*FIND NO.      CONTEXT NO.      DESCRIPTION*



200	2021	Cu alloy object
201	2140	Pottery vessel
202	2140	Pottery fragments
203	2299	Pottery
204	2303	Pottery
205	2305	Pottery
206	2320	Polished stone axe
207	2612	Flint
208	2631	Flint
209		Metal object
210		Metal object
211		Pottery handle
212	5723	Complete base of pot
300	3903	Stone axe
301	3901	Saddle quern

---

**APPENDIX 2: FINDS ASSESSMENT**

Julie Franklin, Alison Sheridan, Trevor Cowie, Torben Bjarke Ballin  
15/12/06

**SUMMARY OF FINDS**

The results are summarised in Table 1.

- Prehistoric Pottery:* (2178 sherds + c.458 more fragments from samples)  
The prehistoric pottery makes up the vast majority of the assemblage. The size, quantity and variety of decorated sherds make this an important assemblage. The majority of the decorated sherds are Mid to Late Neolithic 'Impressed Ware' dating to the later 4<sup>th</sup> or early 3<sup>rd</sup> millennium BC. Possibly earlier are some plain Neolithic bowls. There also appears to be a later group of plain bucket shaped vessels from a group of pits (Contexts 1130, 1131, 1152 & 1173). These are probably Late Bronze Age, late 2<sup>nd</sup> or early 1<sup>st</sup> millennium BC.
- Stone Objects:* (9 finds)  
These include a polished stone axe and a possible rough out for another. There is also a perforated stone disc, a possible pebble tool and a piece of possible quern.
- Lithics:* (54 finds)  
This assemblage includes much diminutive debitage in flint and quartz, as well as a few tool fragments and blades in flint. In addition, four fragments of pitchstone blades were recovered (2 light green ones are probably burnt). One of the flint blades may be in exotic, probably Yorkshire, flint.
- Daub:* There are a number of fragments of daub, possibly representing some sort of prehistoric structure or activity. All are very small and of little diagnostic value.

*Metalworking Debris:* Iron slag and related materials were found in a number of contexts. These were almost all small fragments and quantities and are clearly intrusive in early prehistoric contexts. They are of little diagnostic value.

*Medieval & Later Finds:* There are a number of these, including 69 sherds of Medieval White Gritty pottery, a handful of metal finds, later pottery, glass and clay pipe. They include a possible complete profile of a Medieval globular cooking pot (Context 2095, Field 1). They represent continuous, if low level, activity on site since the 12<sup>th</sup> or 13<sup>th</sup> century.

### ***Notes on Prehistoric Pottery***

*Trevor Cowie*

(Spot dates are included in Table 1, below)

#### ***Early Neolithic (4<sup>th</sup> millennium)***

Plain Neolithic bowls of a variety of forms but nothing characteristic of very earliest Neolithic pottery.

#### ***Mid/Late Neolithic (?later 4<sup>th</sup>/ earlier 3<sup>rd</sup> millennium)***

Most of the decorated material is 'Impressed Ware' and among this material (e.g. contexts 2341, 2376, 2494, 2803, 2978, 3037), there is certainly material that immediately invites comparison with the pottery from Brackmont Mill (Longworth 1967) and Balfarg Riding School (Barclay & Russel-White 1993), Fife and Grandtully, Perthshire (Simpson & Coles 1990). There are good parallels there for both vessel form and decorative design and techniques (eg. stab-and-drag ornament, fingernail impressions, finger-pinching). Some of the decorated pot compares more generally with assemblages from sand dune sites such as Tentsmuir, Fife (Longworth 1967) and Glenluce Sands, Wigtownshire (McInnes 1964) where you would find comparative material for the broad expanded rims with whipped cord maggot decoration and fingernail ornament, but these assemblages are mostly unstratified. Some of the decorated sherds seem to relate to a different potting tradition. The unusual rim with multiple horizontal ridges or mouldings for example seems to be at variance in terms of form, fabric and style of decoration, but with no obvious parallels at this stage.

While bearing in mind there are relatively few sites and that the distribution may be unrepresentative, Scottish 'Impressed Ware' pottery gives hints of regional variations. The Meadowend pottery seem to relate to what is known in Fife and Perthshire, rather than the deeper vessel forms with more emphasis on twisted cord ornament, found in S Scotland, S of the Forth. There are few absolute dates associated with this type of

pottery, and the inception and duration are not well understood. It is hoped the Meadowend assemblage will go some way to addressing this.

***Early Bronze Age (later 3<sup>rd</sup>/earlier 2<sup>nd</sup> millennium)***

There did not seem to be any pottery of this date, suggesting a hiatus in activity on site. There were some possible Cordoned Urn sherds, though the fabric and form were not typical. This area needs further investigation.

***Late Bronze Age (?later 2<sup>nd</sup>/ early 1<sup>st</sup> millennium)***

These are plain bucket shaped forms, some possibly with a slight groove under the rim. Regional parallels for this are found at on Ormiston, Fife (Sheriff 1988).

***Unidentified***

Lastly, there is a strange broken baked clay object with remains of expanded end. It looks as if it could be related to craft or industry but not obviously to do with high temperature activity? It could be a foot or stand of some kind.

***References***

Barclay, G J & Russel-White, C J 1993, 'Excavations in the ceremonial complex of the fourth to second millennium BC at Balfarg/Balbirnie, Glenrothes, Fife', *Proc Soc Antiq Scot* 123, 43-210

Longworth, I H 1967 'Further discoveries at Brackmont Mill, Brackmont Mill and Tentsmuir, Fife', *Proc Soc Antiq Scot* 99, 60-92

McInnes, I J 1964 'The Neolithic and Early Bronze Age Pottery from Luce Sands, Wigtownshire', *Proc Soc Antiq Scot* 97, 40-81

Sherriff, J R 1988 'A hut-circle at Ormiston Farm, Newburgh, Fife', *Proc Soc Antiq Scot* 118, 99-110

Simpson, D D A & Coles, J M 1990 'Excavations at Grandtully, Perthshire', *Proc Soc Antiq Scot* 120, 33-44

## RECOMMENDATIONS

*Finds Conservation:* The prehistoric pottery conservation and restoration will be dealt with by the specialist. An iron blade (SF209) should be x-rayed to identify more detail.

*Prehistoric Pottery & Stone Finds:* The prehistoric pottery and stone finds were assessed by Alison Sheridan, NMS. Few large assemblages of this date are known, and the size of the assemblage, its early date and the number of large and joining sherds make it an exceptional opportunity to advance our knowledge of this period's ceramics. Very few pots have been found with independent dating evidence so C14 dating from this site will help to put absolute dates to the established chronology.

The polished stone axe and related finds may provide insight into sources of stone and methods of manufacture.

*Lithics:* Pottery dating suggests that the assemblage may be a mixture of elements from the Early Neolithic and Late Neolithic and Bronze Age periods, and its mixed character and small numerical size means that it is unlikely to add much to the understanding of activities on the site. The greatest value of this collection is probably as supporting evidence of any dating attempts made, with the dark Yorkshire flint supporting a Late Neolithic date of a context, structure or area, and the four much narrower pitchstone blades supporting an Early to Middle Neolithic date. Further work would involve examination and analysis of this material, as well as production of a brief publication report and detailed catalogue.

*Medieval & Later Finds:* The Medieval and later finds are mostly sherds of pottery, with a few of glass and metalwork. They represent continuous low level activity, on the site from possibly as early as the 12<sup>th</sup> century to the present. For the most part this is probably the remain of midden spread over the fields, but settlement in the vicinity is inferred. One pit (Ctxt 2094/2095, Field 1) may represent a more substantial Medieval presence. It contains most of a small cooking pot. Though the main focus of the report should be one the prehistoric activity, a brief mention of the medieval and post-medieval periods should be included.

*Finds Illustrations.*

The late bucket shaped pots are probably reconstructable, while several of the earlier vessels are represented by more than one sherd, some conjoining, and large sections of these pots may be reconstructable, at least on paper. A very preliminary estimate before close examination and reconstruction of the sherds suggests a figure of 50 large diagnostic sherds or vessels worthy of illustration.

There are three other prehistoric finds which should be illustrated: the polished stone axe, and possibly the coarse stone axe/roughout, and the perforated stone ?weight.

The reconstructed Medieval pot is also recommended for illustration, and possibly the iron blade.

**Table 1. Finds List (hand collected & sample finds)**

JF (with spot dates by Alison Sheridan (AS) &amp; Trevor Cowie (TC))

Site	Trench /Field	Context No.	Sample No.	SF No.	Material	Qty	Description	Spot Date	Cons/ Illus
MWE	F1	around kiln			CBM/MWD	1	Small fragment of highly fired daub with slaggy coating	?	
MWE	F1	around kiln			Fe	1	Fragment, small sub-square piece of iron		
MWE	F3	U/S			Lithics	1	Chert/stone, lump/core, dark grey, red and cream.		
MWE	F2	U/S			Lithics	2	Flint flakes/lumps, worked, one piece is likely to be a tool, black flint		
MWE		U/S			Pottery	1	Coarseware, rim fragment, simple rounded rim	PH	
MWE		U/S			Pottery	3	Coarseware, small sherds	PH	
MWE	F3	Furrow			Pottery	1	PMR, olive glazed fragment	17 <sup>th</sup> /e.18 <sup>th</sup>	
MWE		U/S?			Pottery	2	Post-Med reduced, base, body	17 <sup>th</sup> /e.18 <sup>th</sup>	
MWE	F1	U/S			Pottery	1	Redware, thick walled, coarse sandy, patch of olive glaze	13 <sup>th</sup> /15 <sup>th</sup>	
MWE	F2	U/S			Pottery	1	White gritty, base sherd, glaze patch, abraded	13 <sup>th</sup> /15 <sup>th</sup>	
MWE	138	U/S			Pottery	1	White gritty, pale orange, coarse	14 <sup>th</sup> /15 <sup>th</sup>	
MWE		U/S			Pottery	1	White gritty, rilled CP sherd	12 <sup>th</sup> /14 <sup>th</sup>	
MWE	F3	U/S			Pottery	1	White gritty, sooty sherd	12 <sup>th</sup> /14 <sup>th</sup>	
MWE	F1	U/S			Pottery	8	White gritty, various small sherds	12 <sup>th</sup> /15 <sup>th</sup>	
MWE	F2	2438/2884			CBM	6	Daub, soft lumps	PH?	
MWE	126	1014			Pottery	1	White gritty, sooty CP base	13 <sup>th</sup> /14 <sup>th</sup>	
MWE	134	1032			Pottery	1	White Gritty, unglazed	13 <sup>th</sup> /15 <sup>th</sup>	
MWE	120	1043	1023		Lithics	1	Quartz chip		
MWE	120	1043	1023		Pottery	1	White gritty fragment, unglazed	13 <sup>th</sup> /15 <sup>th</sup>	
MWE	155	1049			Pottery	1	Modern whiteware, plain rim sherd	19 <sup>th</sup> /20 <sup>th</sup>	
MWE	138	1050			Pottery	2	White gritty, body sherds, unglazed	13 <sup>th</sup> /15 <sup>th</sup>	
MWE	141	1053	1025		CBM	3	Daub fragments, soft, white coloured	PH	
MWE	138	1068			Pottery	1	White gritty, unglazed	13 <sup>th</sup> /15 <sup>th</sup>	
MWE	141	1075			Pottery	1	White gritty, sooty cooking pot sherd	13 <sup>th</sup> /14 <sup>th</sup>	
MWE	141	1077	1033		Lithics?	1	Quartz, small sub-angular fragment, abraded, possibly worked		
MWE	141	1079	1034		CBM	2	Daub fragments, soft, orange coloured	PH	
MWE	141	1087	1035		Lithics?	2	Quartz fragments, small fragments, abraded, possibly worked		
MWE	141	1087	1035		Pottery	1	Coarseware, small abraded body sherd, same fabric as others.	PH	
MWE	142	1108			Pottery	1	White gritty, unglazed	12 <sup>th</sup> /15 <sup>th</sup>	

Site	Trench /Field	Context No.	Sample No.	SF No.	Material	Qty	Description	Spot Date	Cons/ Illus
MWE	142	1116	1038		Lithics	1	Pitchstone flake, small, possibly part of a small tool. Dark grey glassy stone.		
MWE	144	1123			Pottery	1	White gritty, unglazed	13 <sup>th</sup> /15 <sup>th</sup>	
MWE	139	1130			CBM	1	Daub, small orange lump, collected with pottery	PH?	
MWE	139	1130			Pottery	559	Coarseware. Sherds up to 10cm. Including approx 100 rim sherds, some base sherds. Large bucket shaped pots. At least 3 vessels represented, all of similar form (see 1173). Many rims from same vessel. Some sherds probably from 1173 vessel. (2 boxes)	LBA?	Illus
MWE	139	1131			Pottery	6	Coarseware. 2 rims, 4 bodies, some bodies possibly from 1173 pot,	LBA?	Illus
MWE	147	1145	1044		Lithics / Glass	1	Fragment of pale orange translucent material, possibly quartz or glass.		
MWE	146	1152			Pottery	1	Coarseware. Rim sherd, similar to Tr.139 sherds, different vessel.	LBA?	Illus
MWE	146	1156			Clay Pipe	1	Stem, narrow bore	18 <sup>th</sup> /e.20 <sup>th</sup>	
MWE	146	1156			Glass	1	Window sherd, clear, very good condition	19 <sup>th</sup> /20 <sup>th</sup>	
MWE	146	1158			Pottery	1	Modern whiteware, moulded ?creamware	18 <sup>th</sup> /19 <sup>th</sup>	
MWE	139	1173			Pottery	7	Coarseware. 4 rims, 1 body and 1 base from same vessel, joining to form complete profile (height 195, base diam c.120, rim diam c.200), or large urn, flat base with slight foot, flaring walls up to slightly inturned rim. Also 1 large rim sherd joining 1130 pot	LBA?	Illus
MWE	139	1174	1048		Other		Sample of iron rich material, appears slaggy but probably iron pan		
MWE	212	1184			Pottery	1	Unidentified, whiteware, slightly sandy, moulded ribs and bands	Medi-Modern?	
MWE	124	1185			CBM	1	Tile. Thick orange sandy tile, corner sherd, fairly flat.	17 <sup>th</sup> /19 <sup>th</sup>	
MWE	124	1185			Glass	1	Bottle sherd, bright green	19 <sup>th</sup> /20 <sup>th</sup>	
MWE	124	1185			Pottery	2	1 Modern Redware, slip lined ring base 1 Modern Whiteware, blue transfer printed	19 <sup>th</sup> /20 <sup>th</sup>	
MWE	124	1185			Pottery	1	White gritty, unglazed	13 <sup>th</sup> /15 <sup>th</sup>	
MWE	F2	2021		200	Cu	1	Object. Small strip, with round concave terminal with three small pierced holes, off centre. At other end, strip has plain rounded end. Possibly part of larger (organic?) object?	?	
MWE	F2	2032			Pottery	1	White gritty cooking pot rim	13 <sup>th</sup> /14 <sup>th</sup>	
MWE	F2	2032			Pottery	1	White gritty, small sherd, olive glazed	13 <sup>th</sup> /15 <sup>th</sup>	



Site	Trench /Field	Context No.	Sample No.	SF No.	Material	Qty	Description	Spot Date	Cons/ Illus
MWE	F2	2032			Stone	1	Worked stone. Abraded piece of stone with worked recessed area.		
MWE	F1	2038			CBM	2	Daub, small lump, orange	PH?	
MWE	F1	2038			Pottery	7	White gritty, mostly joining sherds fro buff pink jug thumbled strap handle terminal, fingernailed ridge decoration, part glazed	13 <sup>th</sup> /14 <sup>th</sup>	
MWE	F2	2040			Pottery	1	Coarseware, fragment	PH	
MWE	F2	2048			Pottery	1	White gritty, fragment, glazed	12 <sup>th</sup> /15 <sup>th</sup>	
MWE	F2	2074			Pottery	1	Coarseware, small body sherd	PH	
MWE	F1	2085			Pottery	1	Coarseware, large body sherd, buff-red fabric, large mineral inclusions, large applied horizontal ridge	E.Neol	Illus
MWE	F1	2091	2000		MWD	11g	Mag res		
MWE	F1	2095	2011		MWD	2g	Slag/cinder		
MWE	F1	2095			Pottery	24	White gritty, sherds from same globular cooking pot, including 4 bases, 1 rim, heavily sooted, possibly complete profile	12 <sup>th</sup> /14 <sup>th</sup>	Illus
MWE	F1	2101			Fe	1	lump		
MWE	F1	2108			CBM	2	Brick/daub, stone?	?	
MWE	F1	2108			Pottery	1	Modern whiteware fragment	18 <sup>th</sup> /20 <sup>th</sup>	
MWE	F1	2109	2031		MWD	14g	Fe slag fragments		
MWE	F1	2112	2039		CBM	6g	Daub fragment		
MWE	F2	2119			Pottery	1	Coarseware, body sherd, buff with red exterior	PH	
MWE	F2	2119			Pottery	3	White gritty, small sherds	12 <sup>th</sup> /15 <sup>th</sup>	
MWE	F2	2121			Pottery	c.70	Coarseware, sherds and fragments of various vessels, buff to buff-red fabric, includes 8 rims sherds from up to 7 different vessels, most rims simple and everted, one everted with slight beading, one upright, with pronounced beading along rim.	E.Neol	Illus
MWE	F2	2126	2004		MWD	7g	Mag res		
MWE	F2	2126			Pottery	7	Coarseware, 3 ?joining rim sherds and body sherds , buff-red fabric, mineral inclusions, simple, slightly inturned rim	E.Neol	Illus
MWE	F2	2126	2004		Pottery	10	Coarseware, including rim sherd		
MWE	F2	2127			Pottery	1	Coarseware, body sherd	PH	

Site	Trench /Field	Context No.	Sample No.	SF No.	Material	Qty	Description	Spot Date	Cons/ Illus
MWE	F2	2140		201	Pottery	1	Coarseware, complete pot. Near complete pot found in large pit, lying on side and flattened into oval shape. Large bucket shaped urn. Coarse friable buff-pink fabric, c.20mm thick, large mineral inclusions. Roughly shaped, finger marks visible in clay surface. Simple upright rim, slightly thickened in places. Incised decoration visible over most of body, shallow and haphazard diagonal lines in both directions Pot thoroughly recorded in situ before excavation. Much crumbling on excavation, due to soft fabric and post-dep damage. Contents sampled, charcoal observed in bottom of base. Interior of base stained blacker than upper walls. Seven sherd groups: Groups 1-5 – rims, numbered clockwise from above (group 4 accounts for most of underside of pot and was very crumbly); Group 6 – lower wall sherd fitting between groups 1 & 2; Group 7, remains of base with some contents fitting underneath group 4 & possibly 2 & 6	LBA?	Illus
MWE	F2	2140?		202	Pottery	14	Coarseware, small sherds and fragments, one decorated with impressed Vs?	PH	
MWE	F2	2140			Pottery	2	Coarseware, small sherds, including rim	PH	
MWE	F2	2140	2034		Pottery	10	Fragments, coarse orange-buff fabric	?	
MWE	F2	2141	2022		Pottery	5	Coarseware, fragments		
MWE	F2	2159			Pottery	1	Coarseware, body sherd, buff fabric, large mineral inclusions	PH	
MWE	F2	2161			Pottery	2	Coarseware, rim sherds from same vessel, including one large piece. Rounded profile with slightly everted rim edge. Applied knob (lug handle?), c.3cm below rim.	E.Neol	Illus
MWE	F1	2162	2014		MWD	1g	Cinder?		
MWE	F1	2166			Pottery	3	Coarseware, small body sherds	PH	
MWE	F1	2198	2030		MWD	11g	Fe slag fragments		
MWE	F1	2214			Pottery	3	White gritty. Hard fired body sherds	13 <sup>th</sup> /15 <sup>th</sup>	
MWE	F2	2232			Lithics	1	Flint tool, blade?		
MWE	F1	2250			Pottery	1	White gritty, sooty sherd	12 <sup>th</sup> /14 <sup>th</sup>	
MWE	F2	2260	2027		MWD	6g	Mag res		
MWE	F2	2262			Pottery	2	Coarseware, body fragments	PH	
MWE	F2	2264	2026		MWD	6g	Mag res		

Site	Trench /Field	Context No.	Sample No.	SF No.	Material	Qty	Description	Spot Date	Cons/ Illus
MWE	F2	2268			Lithics	1	Quartz flake, small, natural?		
MWE	F2	2268			Pottery	4	Coarseware, body sherds and fragments	PH	
MWE	F2	2268			Pottery	2	Coarseware, including decorated rim sherd	PH	
MWE	F1	2272			Pottery	2	White gritty, small sherds	12 <sup>th</sup> /14 <sup>th</sup>	
MWE	F2	2277			Pottery	c.30	Coarseware, pottery all from one small pit, possibly all same vessel. Includes complete but fractured base (flat, diam c.60mm), two simple rims, decorated ?rim sherd with incised hatching in two directions. Sketch plan made of sherds in situ, with numbered sherd groups (1-5), marked up on bags.	M/L. Neol	Illus
MWE	F1	2279	2035		CBM	10g	Daub fragment		
MWE	F1	2279	2035		Lithics	3	Flint flakes, one possibly pitchstone		
MWE	F1	2279	2035		MWD	8g	Fe slag fragments?		
MWE	F1	2279	2035		MWD	5g	Mag res		
MWE	F1	2279	2035		Pottery	9	Coarseware sherds	PH	
MWE	F1	2279			Pottery	89	Coarseware, small sherds, including 5 rolled rim sherds, large joining sherds, large mineral inclusions	E.Neol	Illus
MWE	F2	2280	2033		MWD	2	Fe slag fragments?		
MWE	F2	2280	2033		Pottery	43	Fragments, coarse orange-buff fabric	?	
MWE	F2	2293	2037		MWD	2g	Cinder		
MWE	F2	2293	2037		MWD	10g	Mag res		
MWE	F2	2295	2038		MWD	8g	Mag res		
MWE	F2	2299		203	Pottery	70	Coarseware, small crumbly sherds and fragments	PH	
MWE	F2	2300			Pottery	70	Coarseware, large sherds to fragments, including bucket type rim	PH	
MWE	F2	2303		204	Pottery	4	Coarseware, small sherds, including two rims	M/L. Neol	Illus
MWE	F2	2305		205	Pottery	70	Coarseware, sherds and fragments, including rim with impressed/incised decoration on edge, and sherds with similar.	M/L. Neol	Illus
MWE	F2	2307			Pottery	1	Coarseware, rim sherd, simple upright rim, decorated with diagonal rows of fingernail impressions.	M/L. Neol	Illus
MWE	F2	2309			Pottery	8	Coarseware, including decorated rim fragment	PH	
MWE	F2	2309			Pottery	7	Coarseware, rim and body sherd, fragments	PH	
MWE	F2	2311			Pottery	11	Coarseware fragments, one with incised line.	PH	
MWE	F2	2312	815		MWD	3g	Fe slag fragment		
MWE	F2	2313	2187		Lithics	1	Chert flake		
MWE	F2	2313			MWD	108g	Lumps of Fe slag/daub		

Site	Trench /Field	Context No.	Sample No.	SF No.	Material	Qty	Description	Spot Date	Cons/ Illus
MWE	F2	2313	2187		Pottery	1	Coarseware fragment	PH	
MWE	F2	2313			Pottery	10	Coarseware, large decorated rim sherd, smaller thumbbed sherd, fragments	M/L. Neol	Illus
MWE	F2	2315	2181		Pottery	1	Coarseware fragment	PH	
MWE	F2	2315			Pottery	4	Coarseware, small sherds and fragments	PH	
MWE	F2	2319	2044		Pottery	80	Coarseware, very thick walled crumbly, including base sherd, very fragments with incised herring bone	M/L. Neol	Illus
MWE	F2	2320		206	Stone	1	Polished stone adze/axe. Small sub-triangular, with lentoid section, edges slightly flattened, except for cutting edge. Two-toned greenish grey to yellow buff fine grained stone, few pock marks in surface. Traces of grinding marks visible on surface. L.57, W.48, T.13mm.	Neol	Illus
MWE	F2	2328	2041		CBM	4g	Daub fragment		
MWE	F2	2335			Pottery	1	Coarseware, body sherd	PH	
MWE	F2	2341			Pottery	9	Coarseware, 3 large rims and other body sherds from same pot. Coarse buff fabric, orange exterior, dark grey interior. Inturned rim with heavy collar. Collar decorated inside and out with rows of impressed pointed dashes. Shallow sloping walls. Small bowl/urn. Diam 240mm, height 100+mm. Similar rim form to 2369, slightly different vessel form.	M/L. Neol	Illus
MWE	F2	2345	2043		MWD	2g	Slag? Small flake of blue cindery material		
MWE	F2	2345	2043		Pottery	20	Coarseware, fragments		
MWE	F2	2345			Pottery	62	Coarseware. Coarse buff fabric. Sherds from same vessel. Small flat base from pot with sloping sides. Base diam 60mm, height 90+mm. Other body sherds and fragments, some with narrow, shallow incised lines, roughly parallel (cf. decoration on SF201, Text 2140). Sherds in very poor condition, crumbly, often encrusted with hard clayey deposit, hard to distinguish from pot in places. Base very fractured but being held together by clay within. On one sherd, clayey deposit appears to have impressions in it (basketry?), though this may equally be part of decorated sherd.	M/L. Neol	Illus

Site	Trench /Field	Context No.	Sample No.	SF No.	Material	Qty	Description	Spot Date	Cons/ Illus
MWE	F2	2363	2046		Pottery	10	Coarseware, including decorated rim and small herringbone incised fragments		
MWE	F2	2367			Pottery	40	Coarseware, sherds and fragments from same vessel. Coarse buff fabric with dark grey core. Some rim fragments, some thumb ridge decoration.	M/L. Neol	Illus
MWE	F2	2369	2048		Pottery	3	Coarseware fragments	PH	
MWE	F2	2369			Pottery	3	Coarseware. Coarse buff fabric with large (up to 10mm) ?metamorphic stone inclusions. Very large rim sherd, joining rim fragment and small plain body sherd. Rims decorated with heavy collar, decorated on collar and interior of rim with rows of impressed dashes. Rim diam 290mm, steep sloping walls. Similar rim form to 2341, slightly different vessel form.	M/L. Neol	Illus
MWE	F2	2376			Pottery	1	Coarseware, decorated rim, incised/impressed diagonal lines	M/L. Neol	Illus
MWE	F3	2380	2150		MWD	2g	Cinder?		
MWE	F2	2402			Pottery	2	Coarseware. Coarse buff fabric with dark grey core. Rim sherd, plain upright with squared edge. Decorated with lines of small impressed crescents (end of a bone?), and impressed dashes on rim edge. Also small plain body sherd.	M/L. Neol	Illus
MWE	F2	2435	2108		Pottery	1	Coarseware rim fragment	PH	
MWE	F2	2435			Pottery	3	Coarseware, body sherds, one large	PH	
MWE	F2	2435			Pottery?	1	Coarseware, lump, possibly daub?	PH	
MWE	F2	2437	2050		MWD	5g	Mag res		
MWE	F2	2437	2050		Pottery	1	Coarseware fragment	PH	
MWE	F2	2437			Pottery	4	Coarseware, plain body sherds	PH	
MWE	F2	2462			Pottery	3	Coarseware, small sherds, one decorated, impressed lines	M/L. Neol	Illus
MWE	F2	2464			Pottery	2	Coarseware, fragments	PH	
MWE	F2	2466			Pottery	1	Coarseware, fragment	PH	
MWE	F2	2468			Pottery	13	Coarseware, including rim sherd	PH	
MWE	F2	2481	2060		MWD	4g	Fe slag fragments		
MWE	F2	2483			Pottery	1	White gritty, unglazed sherd	13 <sup>th</sup> /15 <sup>th</sup>	
MWE	F2	2487			Pottery	1	Coarseware, fragment	PH	
MWE	F2	2494	2080		Lithics	1	Chert chip		
MWE	F2	2494	2080		Pottery	1	Coarseware fragment	PH	

Site	Trench /Field	Context No.	Sample No.	SF No.	Material	Qty	Description	Spot Date	Cons/ Illus
MWE	F2	2494			Pottery	6	Coarseware, large decorated rim sherd, impressed lines in different directions, other small body fragments	M/L. Neol	Illus
MWE	F2	2504			Pottery	6	Coarseware, body sherds and fragments	PH	
MWE	F2	2504	2174		Pottery	3	Coarseware/daub fragments	PH	
MWE	F3	2510			Pottery	2	Post-med reduced, olive glazed sherds	17 <sup>th</sup> /e.18 <sup>th</sup>	
MWE	F3	2521	2071		MWD	3g	Fe slag fragments		
MWE	F3	2521	2071		Pottery	1	Coarseware, fragments		
MWE	F3	2523	2072		CBM	1	Daub fragment?, soft yellow ceramic		
MWE	F3	2531	2075		MWD	3g	Fe slag fragments		
MWE	F2	2538	2068		Pottery	2	Coarseware fragments	PH	
MWE	F2	2538			Pottery	10	Coarseware, small sherds, possible rim, possible base	PH	
MWE	F2	2540	2069		CBM	3g	Daub fragments		
MWE	F2	2540	2069		Lithics	1	Flint chip		
MWE	F2	2540	2069		MWD	3g	Fe slag fragments		
MWE	F2	2542	2070		Pottery	2	Coarseware, fragments		
MWE	F2	2542			Pottery	12	Coarseware, including rims from two different vessels, one decorated with series of horizontal ridges, one with row of impressions (from small bone?), another sherd with finger impressions.	M/L. Neol	Illus
MWE	F2	2543			Pottery	1	White gritty, sooty abraded sherd	13 <sup>th</sup> /14 <sup>th</sup>	
MWE	F2	2549	2154		MWD	2g	Cinder?		
MWE	F2	2549	2154		Pottery	1	Coarseware fragment	PH	
MWE	F2	2549	2154		Stone	1	Slate?, small fragment, possibly pierced		
MWE	F2	2571			Pottery	1	Coarseware, small sherd	PH	
MWE	F2	2590			Pottery	1	Coarseware, soft sherd	PH	
MWE	F2	2596	2079		Pottery	3	Coarseware fragments, abraded	PH	
MWE	F2	2600			Pottery	12	Coarseware, sherds including three different rims, one with impressed decoration	P M/L. Neol	Illus
MWE	F2	2605	2169		Lithics	1	Flint chip?		
MWE	F3	2612		207	Lithics	1	Flint flake		
MWE	F2	2616	2189		MWD	2g	Cinder?		
MWE	F2	2616	2189		Pottery	2	Coarseware, fragments		
MWE	F2	2616			Pottery	2	Coarseware, including large maggot impressed rim		
MWE	F2	2616			Pottery	9	Coarseware, large heavy inturned rim decorated with incised dashes, large body sherds and fragments	M/L. Neol	Illus

Site	Trench /Field	Context No.	Sample No.	SF No.	Material	Qty	Description	Spot Date	Cons/ Illus
MWE	F2	2623			Pottery	8	Coarseware, including base sherd, decorated rim fragment	PH	
MWE	F2	2623			Pottery	26	Coarseware, small sherds including rim and decorated body sherd	M/L. Neol	Illus
MWE	F2	2623			Stone	1	Polished stone. Fragment of polished stone axe? Greenish stone fragment with one highly polished surface	Neol	
MWE	F2	2625			Pottery	8	Coarseware, body sherd and fragments	PH	
MWE	F2	2627			Pottery	4	Coarseware, fragments	PH	
MWE	F2	2627			Pottery	3	Coarseware, sherd, fragments	PH	
MWE	F2	2627	2178		Pottery	2	Coarseware, sherds		
MWE	F2	2629			Pottery	7	Coarseware fragments		
MWE	F3	2631		208	Lithics	1	Flint flake, tool?		
MWE	F2	2638			Pottery	1	Coarseware, small body sherd, reduced	PH	
MWE	F2	2646			Pottery	1	Coarseware, rim sherd		
MWE	F2	2648	2166		MWD	8g	Fe slag fragment		
MWE	F2	2648			Stone	1	Quern fragment? Piece of stone with one worked face, smooth and curving.	PH?	
MWE	F3	2656		210	Cu	1	Object. Strip, tapering, with narrow end curled. Fitting?	?	
MWE	F3	2656		211	Pottery	1	Coarseware, large thick piece, possibly part of a handle or other object. (craft/industrial?? – TC)	M/L. Neol	Illus
MWE	F3	2656			Pottery	1	Redware, Medi? CBM?	?	
MWE	F3	2656			Stone	1	Lump of iron rich stone with holes in, natural?		
MWE	F3	2658		209	Fe	1	Blade? In three joining pieces. Narrow thin double edged blade. Thick tang, with wide butt end. Square ended, possibly an old break.	?	XR? Illus?
MWE	F3	2658	2088		Pottery	1	Coarseware sherd	PH	
MWE	F2	2684			Pottery	4	Coarseware fragments		
MWE	F2	2689			Pottery	5	Coarseware, fragments	PH	
MWE	F2	2697			Pottery	4	Coarseware, decorated rim sherd with impressed lines, body sherds	M/L. Neol	Illus
MWE	F2	2698			Pottery	5	Coarseware, including carinated rim sherd	M/L. Neol	Illus
MWE	F2	2708			Lithics	1	Chert flake/debris, cream/grey.		
MWE	F2	2708			Lithics	1	Quartz flake		
MWE	F2	2713	2134		CBM	6g	Daub fragments		
MWE	F2	2713			Pottery	4	Coarseware, large base sherd, flat base, upright walls, small fragments	M/L. Neol	Illus
MWE	F3	2729	2160		Lithics	1	Quartz chip		
MWE	F3	2729			Lithics	1	Quartz flake		

Site	Trench /Field	Context No.	Sample No.	SF No.	Material	Qty	Description	Spot Date	Cons/ Illus
MWE	F3	2729	2160		Pottery	8	Coarseware fragments	PH	
MWE	F3	2729			Pottery	2	Coarseware fragments		
MWE	N-F2	2729			Pottery	1	Coarseware, body sherd	PH	
MWE	N-F2	2731			Pottery	5	Coarseware, small sherds and fragments, including rim with impressed/incised herring bone dashes	PH	
MWE	F3	2737	2176		MWD	2g	Cinder?		
MWE	F3	2737	2176		Pottery	5	Coarseware, fragments		
MWE	N-F2	2737			Pottery	20	Coarseware, sherds and fragment, including two different decorated rims, impressed patterns	M/L. Neol	Illus
MWE	F3	2737			Pottery	3	Coarseware, two different impressed rim sherds	PH	
MWE	F3	2738			Mortar/ CBM	1	Mortar/daub, white lump		
MWE	F3	2738			Pottery	1	Coarseware?, small red fragment	PH	
MWE	F3	2739	2177		MWD	2g	Cinder?		
MWE	F3	2739	2177		Pottery	20	Coarseware, fragments		
MWE	N-F2	2739			Pottery	1	Coarseware, small sherd	PH	
MWE	N F2	2741			Pottery	60	Coarseware, stabbed rim sherd, smaller sherds, fragments	PH	
MWE	F2	2747			Pottery	1	Coarseware, fragment	PH	
MWE	F2	2750	2092		Glass	1	Bottle glass, green fragment	Mod	
MWE	F2	2750	2092		MWD	4g	Fe slag fragments		
MWE	F2	2750			Pottery	1	Redware fragment	15 <sup>th</sup> /16 <sup>th</sup>	
MWE	F2	2752	2096		Pottery	41	Coarseware fragments	PH	
MWE	F2	2752	2096		Pottery	1	Coarseware rim fragment	PH	
MWE	F2	2752			Pottery	81	Coarseware, possibly all from same vessel, including large rim sherds, slightly everted, one with thumb lug/decoration	M/L. Neol	Illus
MWE	F2	2768			Pottery	1	Coarseware, large rim sherd, plain, slightly inturned	M/L. Neol	Illus
MWE	F2	2781			Pottery	2	Coarseware, body sherds	PH	
MWE	F2	2785			Pottery	1	Coarseware, body fragment	PH	
MWE	F2	2792	2103		MWD	5g	Mag res		
MWE	F2	2793	2104		MWD	3g	Fe slag fragments		
MWE	F2	2794	2105		CBM	14g	Daub fragment		
MWE	F2	2803			Pottery	3	Coarseware, including heavy collared rim decorated with finger nail impressions	M/L. Neol	Illus
MWE	F2	2807	2101		CBM	8g	Daub fragments		



Site	Trench /Field	Context No.	Sample No.	SF No.	Material	Qty	Description	Spot Date	Cons/ Illus
MWE	F2	2814			Pottery	8	Coarseware, small rim sherds and fragments, rim with impressed decoration, lines and stars	M/L. Neol	Illus
MWE	F2	2817	2106		MWD	5g	Fe slag fragment		
MWE	F2	2820			Pottery	5	Coarseware, body sherds, one with incised decoration	PH	
MWE	F2	2825			Pottery	13	Coarseware, plain sherds and fragments	PH	
MWE	F2	2849	2109		Pottery	12	Coarseware fragments	PH	
MWE	F2	2849			Pottery	13	Coarseware, including large impressed body sherd	PH	
MWE	F2	2849			Pottery	40	Coarseware, small sherds, rims, impressed decoration, two sherds with stabbed decoration, sherd with bone impression?	M/L. Neol	Illus
MWE	F2	2850 SH14			Pottery	1	Coarseware, fragment	PH	
MWE	F2	2850 SH20			Pottery	1	Coarseware, fragment	PH	
MWE	F2	2850			Pottery	1	Coarseware, fragment	PH	
MWE	F2	2854			Pottery	1	Coarseware, body sherd	PH	
MWE	F2	2881 SH4			Pottery	1	Coarseware, fragment	PH	
MWE	F2	2881 SH6			Pottery	4	Coarseware, fragments	PH	
MWE	F2	2884	2114		Pottery	2	Coarseware sherds	PH	
MWE	F2	2884			Pottery	8	Coarseware, small sherds	PH	
MWE	F2	2891 SH6			Pottery	2	Coarseware, fragments	PH	
MWE	F2	2891 SH1			Pottery	4	Coarseware, sherds, one crumbly	PH	
MWE	F2	2900	2111		Pottery	10	Coarseware sherd	PH	
MWE	F2	2900			Pottery	4	Coarseware, fragments	PH	
MWE	F2	2909	2112		MWD	5g	Fe slag fragment?		
MWE	F2	2922			Pottery	3	Coarseware, small abraded body sherds	PH	
MWE	F2	2944			Pottery	4	Coarseware, large sherds, one upright rim with ?lug handle	E.Neol?	Illus
MWE	F2	2946			Pottery	7	Coarseware, rim & body sherds	PH	
MWE	F2	2946			Pottery	1	Coarseware. Rim sherd, impressed collared rim.	PH	
MWE	F2	2950	2116		CBM	9g	Daub fragments		
MWE	F2	2950			CBM	12	Daub? Lumps of partially fired clay?	PH?	
MWE	F2	2950			Pottery	6	Coarseware, large decorated and very wide everted rim sherd	M/L. Neol	Illus
MWE	F2	2954	2117		MWD	5g	Mag res		

Site	Trench /Field	Context No.	Sample No.	SF No.	Material	Qty	Description	Spot Date	Cons/ Illus
MWE	F2	2960			Pottery	3	Coarseware, fragments	PH	
MWE	F2	2966			Pottery	3	Coarseware, sherds, one large and thick	PH	
MWE	F2	2967	2119		MWD	4g	Mag res		
MWE	F2	2967	2119		Pottery	1	Coarseware fragment	PH	
MWE	F2	2967			Pottery	5	Coarseware, body sherds	PH	
MWE	F2	2973			Pottery	5	Coarseware, small sherds	PH	
MWE	F2	2976			Pottery	18	Coarseware, including two different decorated rims, impressed lines, and very large body sherd, joining one rim sherd and decorated with random finger impressions	M/L. Neol	Illus
MWE	F2	2978	2194		Lithics	1	Flint chip		
MWE	F2	2978	2194		MWD	3g	Fe slag fragment		
MWE	F2	2978	2194		Pottery	10	Coarseware, fragments, some decorated with impressed fingernails		
MWE	F2	2978			Pottery	35	Coarseware, including pieces of decorated rim (incised herring bone) and complete small base with flared walls.	M/L. Neol	Illus
MWE	F2	2980	2212		Pottery	1	Coarseware fragment	PH	
MWE	F2	2980			Pottery	2	Coarseware,, including large rim sherd, squared, chunky, slightly inturned	M/L. Neol	Illus
MWE	F2	2982			Lithics	1	Flint flake, light brown/grey.		
MWE	F2	2982	2213		MWD	5g	Mag res		
MWE	F2	2982			Pottery	10	Coarseware, small sherds, including maggot impressed rim sherd	PH	
MWE	F2	2988	2120		CBM	75g	Daub fragments		
MWE	F2	2988			Pottery	1	Coarseware, body sherd	PH	
MWE	F2	2990			Pottery	6	Coarseware, body sherds	PH	
MWE	F2	2991	2123		Pottery	1	Coarseware fragment	PH	
MWE	F2	3019			Pottery	1	Coarseware, fragment	PH	
MWE	F2	3024			Pottery	2	Coarseware, fine upright rim	PH	
MWE	F2	3036			Pottery	7	Coarseware, fragments	PH	
MWE	F2	3037	2206		Lithics	1	Chert chip?		
MWE	F2	3037	2138		Lithics	1	Chert flake		
MWE	F2	3037	2138		MWD	6g	Mag res		
MWE	F2	3037	2206		Pottery	4	Coarseware fragments, one with fingernail decoration	PH	
MWE	F2	3037			Pottery	3	Coarseware, rim sherd decorated with incised dashes and herring bone	M/L. Neol	Illus

Site	Trench /Field	Context No.	Sample No.	SF No.	Material	Qty	Description	Spot Date	Cons/ Illus?
MWE	F2	3037	2206		Stone	1	Perforated stone disc. Fishing weight, rough out for object. Hole drilled from both sides, other edges rough, not round. Shale type stone.		Illus?
MWE	F2	3043			Pottery	1	Coarseware, base sherd, large, upright wall	M/L. Neol	Illus
MWE	F2	3046			Pottery	2	Coarseware, fragments	PH	
MWE	F2	3062			Lithics	1	Burnt flint flake		
MWE	F2	3062			Pottery	8	Coarseware, sherds and fragments, two rim fragments with stabbed decoration	PH	
MWE	F2	3073	2207		MWD	4g	Fe slag fragments		
MWE	F2	3073	2207		Pottery	1	Coarseware fragments	PH	
MWE	F2	3090	2146		MWD	14g	Mag res		
MWE	F2	3094	2208		Pottery	1	Coarseware fragment	PH	
MWE	F2	3094	2208		Pottery	2	Coarseware fragments		
MWE	F2	3094			Pottery	10	Coarseware, small sherds and fragments	PH	
MWE	F2	3095	2192		Pottery	5	Coarseware, fragments		
MWE	F2	3095			Pottery	13	Coarseware, including 5 impressed rims from 2 vessels,	PH	
MWE	F2	3095			Pottery	6	Coarseware, including rim sherd with impressed and pinched decoration	M/L. Neol	Illus
MWE	F2	3098			Pottery	5	Coarseware, fragments	PH	
MWE	F2	3100			Pottery	7	Coarseware fragments	PH	
MWE	F2	3100			Pottery	1	Coarseware, large rim sherd with stabbed and pinched decoration	M/L. Neol	Illus
MWE	F2	3118	2152		Pottery	2	Coarseware, fragments		
MWE	F2	3124			Pottery	1	Coarseware, large body sherd	PH	
MWE	F2	3130			Pottery	1	Coarseware fragment		
MWE	F2	3137	2183		Pottery	1	Coarseware fragment	PH	
MWE	F2	3137			Pottery	c.55	Coarseware. Several rims and bodies decorated with incised lines	PH	
MWE	F2	3138			Pottery	12	Coarseware, including small rim sherd with stabbed decoration	E.Neol	Illus
MWE	F2	3152			Pottery	1	Coarseware, large impressed rim	PH	
MWE	G1	3168	2197		Pottery	1	Coarseware, fragment		
MWE	G1	3184			Pottery	2	White gritty, including clubbed rim.	12 <sup>th</sup> /14 <sup>th</sup>	
MWE	G3	3191			Pottery	1	Coarseware, fragment	PH	
MWE	G3	3214	2222		MWD	3g	Fe slag fragments		
MWE	G4	3231			Lithics	1	Flint flake/debris with cortex, dark grey with cream.		
MWE	G4	3234			MWD	1	Fe slag, dense lump		
MWE	G4	3234			Pottery	1	Red/greyware. Small fragment	15 <sup>th</sup> /17 <sup>th</sup>	

Site	Trench /Field	Context No.	Sample No.	SF No.	Material	Qty	Description	Spot Date	Cons/ Illus
MWE	G4	3252	2240		MWD	4g	Mag res		
MWE	F3	3304	2215		MWD	3g	Cinder?		
MWE	F3	3304	2215		MWD	2g	Prill		
MWE	F3	3305	2216		MWD	2g	Fe slag fragments		
MWE	G3	3328	2225		MWD	5g	Mag res		
MWE	G3	3345	2200		Pottery	1	Modern whiteware	18 <sup>th</sup> /19 <sup>th</sup>	
MWE	F3	3357	2312		MWD	3g	Cinder?		
MWE	F3	3365	2266		MWD	3g	Fe slag fragments		
MWE	F3	3365	2266		Pottery	1	Coarseware fragments	PH	
MWE	F3	3367			Pottery	1	Coarseware, small sherd	PH	
MWE	G3	3396	2218		MWD	9g	Fe slag fragments		
MWE	G3	3418	2224		MWD	3g	Cinder?		
MWE	G3	3418	2224		MWD	5g	Mag res		
MWE	G3	3418			Pottery	10	Coarseware. Hand made pottery, coarse fabric with large stone inclusions, but very thin walled (similar to Medi pottery in thickness). One rim sherd, rolled and slightly everted.	PH?	
MWE	F3	3460	2330		MWD	3g	Fe slag fragment		
MWE	F3	3464	2331		MWD	3g	Fe slag fragments		
MWE	F3	3526	2274		Glass	1	Fragment of clear glass	Mod	
MWE	F3	3526	2274		Pottery	4	Coarseware fragments	PH	
MWE	F3	3526			Pottery	22	Coarseware, including two V-incised fragments		
MWE	F3	3528	2276		Pottery	4	Coarseware fragments, including rim	PH	
MWE	F3	3544			Lithics	1	Quartz flake/debris, possibly natural.		
MWE	F3	3550	2289		Pottery	3	Coarseware fragments	PH	
MWE	F3	3550			Pottery	5	Coarseware. Small weathered fragments.	PH	
MWE	F3	3550			Stone	1	Pebble tool. Triangular pebble with polish on one face		
MWE	F3	3570			Pottery	1	Coarseware, body sherd, impressed		
MWE	F3	3573			Pottery	11	Coarseware, small sherds	PH	
MWE	F3	3587			Pottery	1	Coarseware, small sherd	PH	
MWE	F3	3594	2359		Pottery	1	Coarseware fragment	PH	
MWE	F3	3619			Pottery	1	Coarseware, small sherd	PH	
MWE	F3	3641	2311		MWD	10g	Mag res		
MWE	F3	3641			Pottery	1	Coarseware, small sherd	PH	
MWE	F3	3643			Pottery	1	Coarseware, fragment	PH	
MWE	F3	3650	2302		CBM	4g	Daub fragments		
MWE	F3	3678	2308		Pottery	3	Coarseware fragments	PH	
MWE	F3	3679			Pottery	4	Coarseware, small sherds	PH	
MWE	F3	3682	2298		Pottery	1	Coarseware, sherd		

Site	Trench /Field	Context No.	Sample No.	SF No.	Material	Qty	Description	Spot Date	Cons/ Illus
MWE	F3	3700	2262		Pottery	3	Coarseware fragments, including rim	PH	
MWE	F3	3746	2336		Pottery	1	Coarseware, fragment		
MWE	F3	3771	2346		MWD	3g	Fe slag fragments		
MWE	F3	3787	2338		MWD	3g	Fe slag fragments		
MWE	F3	3818			Pottery	3	Coarseware, small sherd, fragments	PH	
MWE		3867	1526		MWD	21g	Fe slag fragments		
MWE		3867	1526		MWD	10g	Mag res		
MWE		3867	1526		MWD	3g	Prill		
MWE	F3	3901			Pottery	4	Coarseware, one rim with incised decoration	PH	
MWE	G3	3903	2407		CBM	3g	Daub fragments		
MWE	G3	3903	2407		CBM	2g	Daub fragments		
MWE	G3	3903	2407		Lithics	2	Flint chips		
MWE	G3	3903	2407		Lithics	1	Quartz chip?		
MWE	G3	3903	2407		Lithics	1	Quartz chip?		
MWE	G3	3903	2407		MWD	19g	Fe slag fragments		
MWE	G3	3903	2407		MWD	3g	Fe slag fragments		
MWE	G3	3903	2407		MWD	5g	Fe slag fragments		
MWE	G3	3903	2407		MWD	10g	Fe slag fragments		
MWE	G3	3903	2407		MWD	5g	Fe slag fragments		
MWE	G3	3903	2407		MWD	54g	Fe slag fragments		
MWE	G3	3903	2407		MWD	5g	Fe slag fragments		
MWE	G3	3903	2407		Pottery	1	Coarseware fragments	PH	
MWE	G3	3903	2407		Pottery	2	Coarseware fragments	PH	
MWE	G3	3903	2407		Pottery	5	Coarseware fragments	PH	
MWE	G3	3903	2407		Pottery	15	Coarseware fragments	PH	
MWE	G3	3903	2407		Pottery	c.30	Coarseware fragments, including rim	PH	
MWE	G3	3903	2407		Pottery	20	Coarseware, sherds, including rim		
MWE	G3	3903		300	Stone	1	Axe/ard. Large chipped stone object. Hard dense ?igneous stone, basalt? Chipped on all surfaces to form oval shape with sharp edges. Broken at one end. Either intended as coarse stone tool, or as rough out for polished stone axe? Possibly abandoned when broken.	Neol?	Illus?
MWE	G3	3903	2407		Stone	1	Cannel coal? Small worked sherd?		
MWE	G3	3907			Pottery	4	Coarseware, body sherds	PH	
MWE	G3	3909			Pottery	8	Coarseware, including large impressed rim	PH	
MWE	G3	3921	2417		CBM	3g	Daub fragments		
MWE	G3	3923			Pottery	8	Coarseware, one impressed sherd	PH	
MWE	G3	3924	2403		MWD	2g	Fe slag fragments		
MWE	G3	3924	2403		Pottery	8	Coarseware fragments, including rim	PH	
MWE	G3	3925	2404		CBM	7g	Daub fragments		
MWE	G3	3925			Pottery	3	Coarseware, impressed rim sherd	PH	

Site	Trench /Field	Context No.	Sample No.	SF No.	Material	Qty	Description	Spot Date	Cons/ Illus
MWE	G3	3926	2405		Pottery	3	Coarseware fragments	PH	
MWE	G3	3926			Pottery	18	Coarseware, impressed rim sherd	PH	
MWE	G3	3928	2406		CBM	3g	Daub fragments		
MWE	G3	3928			Pottery	4	Coarseware, two small rims, one impressed	PH	
MWE	G3	3932			Pottery	19	Coarseware, two rims from same high fired vessel with impressed decoration	PH	
MWE	G3	3933	2410		CBM	10g	Daub fragments		
MWE	G3	3938			Pottery	1	Coarseware, rim fragment	PH	
MWE	G3	3942			Pottery	5	Coarseware, body sherds	PH	
MWE	G3	3944	2414		CBM	3g	Daub fragments		
MWE	G3	3944	2414		Lithics	1	Flint flake		
MWE	G3	3944			Pottery	5	Coarseware, including impressed rim fragment	PH	
MWE	G3	3948	2416		Lithics	1	Flint flake		
MWE	G3	3948			Pottery	10	Coarseware, body sherds	PH	
MWE	G3	3951			Pottery	4	Coarseware, body sherds	PH	
MWE	G3	3953			Pottery	1	Coarseware, impressed rim	PH	
MWE	G3	3955			Pottery	2	Coarseware, body sherds	PH	
MWE	G3	3961			Pottery	40	Coarseware, body sherds	PH	
MWE	G3	3974			Pottery	2	Coarseware, body sherds	PH	
MWE	G3	3980			Pottery	15	Coarseware, body fragments	PH	
MWE	F3	5592	2352		MWD	6g	Mag res		
MWE	F3	5619			Pottery	1	Coarseware, small sherd	PH	
MWE	F3	5636			Pottery	1	Coarseware, small sherd	PH	
MWE	F3	5640	2315		Pottery	1	Coarseware fragment	PH	
MWE	F3	5652	2305		Lithics	15	Quartz fragments, worked?		
MWE	F3	5652	2305		MWD	7g	Mag res		
MWE	F3	5693	2344		MWD	8g	Hammerscale		
MWE	F3	5699			Pottery	1	Coarseware, body fragment	PH	
MWE	F3	5700	2253		MWD	4g	Fe slag fragments		
MWE	F3	5701	2254		MWD	4g	Fe slag fragment		
MWE	F3	5723	A		MWD	6g	Fe slag fragments		
MWE	F3	5723	A		Pottery	c.40	Coarseware fragments	PH	
MWE	F3	5723	B		Pottery	23	Coarseware fragments	PH	
MWE	F3	5723			Pottery	60	Coarseware, including 2 joining large upright rim sherds with impressed cord decoration (probably from pot SF212). Also large upright rim and body sherd from plain vessel. About 50 smaller sherds and fragments.	<b>M/L. Neol</b>	Illus

Site	Trench /Field	Context No.	Sample No.	SF No.	Material	Qty	Description	Spot Date	Cons/ Illus
MWE	F3	5723		212	Pottery	18	Coarseware. Complete pot base with several body sherds. Evidence of coil building. Bucket shaped pot. Decorated rim sherds from same pit, probably from same pot. (cf. EBA cordoned urns – TC)	M/L. Neol (or EBA??)	Illus
<p>Key: Con = recommended for conservation work; XR = recommended for X-ray. Illus = recommended for illustration; Dates: 14<sup>th</sup>/16<sup>th</sup> = a date between 14<sup>th</sup> and 16<sup>th</sup> centuries, 14<sup>th</sup>-16<sup>th</sup> = material covers whole range of dates; PH=Prehistoric; LBA = Late Bronze Age; MWD = Metal-working debris; CBM = Ceramic building material</p>									

### **APPENDIX 3: ENVIRONMENTAL ASSESSMENT**

Dr S. Timpany  
Headland Archaeology Ltd (20/12/06)

#### ***Introduction***

Three hundred and fifty three samples were collected from a series of features during the excavation, from prehistoric and medieval features, including: pits and postholes, which also contained pottery fragments (see above), together with roundhouses and medieval grain drying kilns. Samples ranged in size from two to forty litres.

#### ***Method***

Samples were processed in laboratory conditions using a standard floatation method (cf. Kenward *et al*, 1980). All plant macrofossil samples were analysed using a stereomicroscope at magnifications of x10 and up to x100 where necessary to aid identification. Identifications were confirmed using modern reference material and seed atlases including Cappers *et al* (2006).

#### ***Results***

The results are presented in Tables 1 (retent samples) and 2 (floatation samples) below.

The samples provided a large amount of palaeoenvironmental data for the site, largely through the rich assemblage of charred cereal grains present within the samples (see Table 2). The charred cereal grain can be broadly divided into two groups: prehistoric and medieval.

##### Prehistoric

A suite of charred cereal grain generally associated with the Neolithic and Bronze Age periods is present within the samples (Hillman, 1981). Grains from this part of the assemblage include, primarily, naked barley (*Hordeum vulgare var nudum*), emmer wheat (*Triticum dicoccum*) and club/bread wheat (*Triticum aestivo-compactum*). Other grains identified in association with these species were rye (*Secale cereale*) and possible einkorn wheat (*Triticum cf. monococum*).



### Medieval

Together with the grains associated with prehistoric contexts was a suite that is more likely to represent a medieval assemblage, which was also found in association with two kiln features excavated at the site (see above), thought to be of medieval date. Grains from within this assemblage include: oats (*Avena* sp.), barley (*Hordeum vulgare*) and spelt wheat (*Triticum spelta*).

### Other plant remains

Wood charcoal fragments were present in the majority of both floatation and retent samples often of a size suitable for identification and radiocarbon dating (see Tables 1 and 2). There are also a number of agricultural weed species present, largely in association with those assemblages thought to be of medieval date. Taxa from this assemblage include: corn marigold (*Chrysanthemum segetum*), pale persicaria (*Persicaria lapithifolia*), wild radish (*Raphanus raphinistrum*), and corn spurry (*Spergula arvensis*). Other charred plant remains found of interest include: apple pips (*Malus* sp.), a flax capsule (*Linum usitatissimum*) and hazel (*Corylus avellana*) nutshell fragments.

### *Discussion*

The prehistoric cereal grain assemblage, dominated by naked barley, is similar to other Neolithic and early Bronze Age assemblages across Scotland, such as Balbridie, Grampian Region (Fairweather and Ralston, 1993) and Claish, Stirling (Millar and Ramsay, 2002). Of particular interest in this assemblage is the appearance of rye, which has an earliest recorded appearance in Scotland during the late Bronze Age (Barclay and Fairweather, 1984) and possible einkorn wheat, which is extremely rare in Scotland. Charred hazel nutshell is also present in samples from this assemblage and is an almost ubiquitous find across prehistoric sites in the British Isles.

The medieval assemblage appears to show an active agrarian economy at the site with good evidence for sample processing. There are remains of chaff including, spikelets and awn fragments were found within samples, particularly those associated with the kiln features, together with a number of species associated with arable weeds. The two different kiln types found at the site also suggest at least two different phases of cultivation with one dominated by oats and the other a mixed economy of oats, barley and spelt wheat.

Wood charcoal fragments are present of sizes suggestive of *in-situ* or deliberately dumped deposits, such as in the Neolithic pits. The smaller sized fragments (e.g. less than 1.0cm) may have been transported across the site by mechanisms such as windblow and surface run-off and may originally have been part of the deposits containing the larger fragments. Further work on the distribution and spread of the fragments is needed to

elucidate the potential sources of the charcoal.

### ***Recommendations***

All of the charred plant remains information (including charcoal) within Tables 1 and 2 should be plotted on to distribution maps for the site. This will then give precise distribution of charred cereals and charcoal across the site, which will aid in determining samples that are representative of *in-situ* material from those that are more likely to represent scattered material (e.g. as a result of wind blow). These maps will also help in illustrating the relationship between the charred plant remains and the pottery fragments.

A selection of charcoal fragments from any features of interest (to be determined) should be identified to investigate the types of arboreal taxa being utilised for fuel etc. This information will also provide data on the woodland types around the site during the period of occupation.

Samples containing abundant amounts of prehistoric charred cereals, together with any samples, which are of interest from distribution maps, should be further examined. This will then give actual counts of the numbers of charred cereal grains and other plant remains (e.g. seeds). This will provide information on the agrarian economy of the site together with potential fluctuations in dominant cereal types.

The potential early appearance of rye within the samples should be examined in greater detail, as this may be one of the earliest appearances of rye in the United Kingdom. A review of rye together with other prehistoric grain found (especially potential einkorn wheat also) from UK sites is needed to place the Kincardine Bridge site into the known chronometry of agriculture within Scotland and the British Isles. This will also require the radiocarbon dating of a suite of grain, primarily from features of interest (to be identified from distribution maps), from across the site.

The medieval kiln samples should be examined in more detail to identify the chaff material. Looking at the charred seed material to see if there are any plants present, which grow within bog environments, may also identify possible turf fuel. Charred cereal grain from both of the kiln features should be radiocarbon dated to provide a chronology for the period of medieval activity at the site.

All the environmental data should be integrated with the artifactual material and archaeological features (e.g. prehistoric roundhouses) in any finalised reports for the Kincardine Bridge site.

## *References*

Barclay G.J. and Fairweather A.D. (1984) Rye and ergot in the Scottish Later Bronze Age. *Antiquity* 58 126.

Cappers R.T.J., Bekker R.M. and Jans J.E.A. (2006) *Digital seed atlas of the Netherlands* (Barkhuis Publishing and Groningen University Library, Groningen).

Fairweather A.D. and Ralston I.B.M. (1993) The Neolithic timber hall at Balbridie, Grampian Region, Scotland: the building, the date, the plant macrofossils. *Antiquity* 67 313-323.

Hillman G. (1981) Reconstructing crop husbandry practices from charred remains of crops, in Mercer R. (ed) *Farming practice in British prehistory* (Edinburgh University Press, Edinburgh) 123-162.

Kenward, H. K., Hall, A. R. and Jones, A. K. G. (1980). A tested set of techniques for the extraction of plant and animal macrofossils from waterlogged archaeological deposits. *Science and Archaeology* 22, 3-15.

Millar J. and Ramsay S. (2002) Plant Macrofossils, in Barclay G.J., Brophy K. and MacGregor G. Claiish, Stirling: an early Neolithic structure in its context. *Proceedings of the Society of Antiquities of Scotland* 132 90-96.

Table 2 UFC-05 Flotation Sample Results

Context Number	Sample Number	Total lot Vol (ml)	Triticum sp.	Triticum aestivo-compactum	Triticum cf. aestivo-compactum	Triticum cf. monococcum	Triticum cf. dicoccum	Triticum cf. dicoccum	spelta	Hordeum sp.	Hordeum cf. vulgare	Hordeum var nudum	Avena sp.	Secale cereale	Cereal indet	Other plant remains	Charcoal Quantity	AMS	Comments
	1478	001	10																Cinder +++++ Coal +
	1524	002	<10																Archaeologically sterile
	1525	003	<10																Cinder ++
	2208	760	<10																Archaeologically sterile
	3157	1257	10																
	2991	2000	200	+	++++					++	++++		++++			Corylus nutshell +	++++		Charcoal includes possible roundwood, burnt bone +
	2692	2001	75							++++	+++		+++			Fabaceae sp. +	++++		Burnt bone ++
	2096	2002	200			+					+++		+++				++++		Burnt bone ++, spikelet and rachis fragments +++
	2192	2003	25																
	2126	2004	10																
	2088	2005	<10																
	2070	2006	<10																
	2072	2007	10																
	2128	2008	50																
	2074	2010	10																
	2095	2011	30																
	2143	2012	<10																
	2145	2013	<10																
	2692	2014	25																
	2164	2015	<10																
	2186	2016	<10																
	2187	2017	<10																
	2189	2018	<10																
	2121	2019	30																
	2040	2020	15																
	2140	2021	20																
	2141	2022	10																
	2100	2023	20																
	2101	2024	200																
	2197	2025	40																
	2694	2026	10																
	2290	2027	15																
	2698	2028	15	+															
	2676	2029	<10																
	2198	2030	50																
	2109	2031	10																
	2277	2032	<10																
	2290	2033	<10																
	2678	2034	<10																
	2279	2035	<10																
	2291	2036	15																
	2693	2037	30																
	2295	2038	10																
	2112	2039	100																
	2435	2039	15	+															
	2305	2040	10																
	2328	2041	<10																
	2216	2042	200		++		+++												
	2345	2043	<10																
	2119	2044	<10																
	2300	2045	<10																
	2363	2046	25																
	2364	2047	<10																
	2369	2048	10																
	2437	2050	50																
	2638	2051	15																
	2440	2052	10																
	2750	2052	<10																
	2659	2053	10																
	2634	2054	50																
	2471	2055	10																
	2655	2056	25																
	2456	2057	<10																
	2457	2058	20																
	2776	2058	10																
	2548	2059	<10																
	2481	2060	25																
	2642	2061	<10																
	2522	2062	40																
	2477	2063	<10																
	2507	2064	<10																
	2512	2065	100																
	2341	2066	10																
	2536	2067	50																
	2538	2068	40																
	2540	2069	10																
	2542	2070	25																
	2531	2071	10																
	2523	2072	10																
	2527	2073	25																
	2529	2074	<10																
	2531	2075	15																
	2690	2076	20																
	2656	2077	75																
	2696	2078	10																
	2696	2078	10																
	2694	2079	10																
	2593	2081	<10																
	2378	2082	<10																
	2610	2083	<10																
	2614	2085	<10																
	2637	2086	30																
	2656	2087	10																
	2658	2088	15																
	2662	2089	<10																
	2667	2090	<10																
	2213	2091	300	+															
	2741	2093	20																
	2763	2095	<10																
	2752	2096	20	++															
	2768	2097	40																
	2644	2099	15																
	2674	2100	20																
	2607	2101	50																
	2791	2102	25																
	2792	2103	75																
	2793	2104	<10																
	2817	2106	15																
	2820	2107	<10																
	2435	2108	10																
	2849	2109	75																
	2674	2110	<10																
	2900	2111	<10																
	2909	2112	<10																
	2438	2113	10																
	2894	2114	10																
	2942	2115	<10																
	2690	2116	25																
	2954	2117	<10																
	2960	2118	<10																
	2967	2119	30																
	2988	2120	25																





Context Number	Sample Number	Vol (l)	Pottery	Daub	Glass	Lithic	Metallic Waste	Hazel Shell	Charred Cereal	Burnt Bone	Charcoal Quantity	Charcoal AMS	
2091	2000	10					+	+	+	+	++++	*	
2092	2001	5						+	+	+	+++	*	
2096	2002	20									+++	*	
2126	2004	10	+				++			+	+++	*	
2068	2005	5								+	+		
2070	2006	10									+++	*	
2072	2007	10								+	+++	*	
2128	2008	10									+++	*	
2129	2009	10						+		+	+++	*	
2074	2010	10									+++	*	
2095	2011	20					+		+	+	+++	*	
2143	2012	10									++	*	
2145	2013	10									++		
2162	2014	10					+				+++	*	
2164	2015	10								++	++		
2166	2016	10								+	+++	*	
2187	2017	4						+		+	+++	*	
2189	2018	10								+	+++	*	
2121	2019	25						++		+	+++	*	
2040	2020	20						+			++	*	
2140	2021	4						+			++		
2141	2022	8		+				+		+	+++		
2100	2023	5						+++					
2101	2024	30									++++	*	
2197	2025	10									++++	*	
2264	2026	10					+	++			++	*	
2260	2027	10					+				++		
2268	2028	18									+		
2276	2029	10									++	*	
2198	2030	20					+		++	+	+++	*	
2109	2031	8					+			+	+		
2277	2032	10									++	*	
2280	2033	10									+		
2140	2034	10									+		
2279	2035	10	++			+		++			+++	*	
2291	2036	10									+		
2293	2037	20					++			+	+++	*	
2295	2038	5					+	+		+	+++	*	
2112	2039	10		+							+	*	
2305	2040	8						+		+	+++	*	
2328	2041	10		+				+			+++	*	
2216	2042	10									++++	*	
2345	2043	10	+++				+	+			+		
2319	2044	10						+		+	++	*	
2300	2045	20									++	*	
2363	2046	15	++								++	*	
2364	2047	10						+			+++	*	
2369	2048	10	+					+	++		+++	*	
2437	2050	10	+				+			+	+++	*	
2438	2051	5								+	+++	*	
2440	2052	10									+++	*	
2459	2053	10									+++	*	
2034	2054	10									+++	*	
2477	2055	5						+			++		
2455	2056	4									+++	*	
2456	2057	10									++	*	
2457	2058	4						+			++	*	
2458	2059	4									+		
2481	2060	20					+				+++	*	
2482	2061	10									+++	*	
2502	2062	20									+++	*	
2477	2063	10						+			++	*	
2507	2064	10					+				++	*	
2512	2065	10									+++		
2341	2066	10									+		
2536	2067	10									+++	*	
2538	2068	10	+					+		+	++		
2540	2069	10		+		+	+	+			+++		
2542	2070	15						+			++	*	
2521	2071	5		+			+	+					
2523	2072	10		+					+		++	*	
2527	2073	10						+		+	+++	*	
2529	2074	4									++		
2531	2075	20					+				++		
2590	2076	10						+		+	+++		
2582	2077	10									+++	*	
2595	2078	10									+++	*	
2596	2079	10		+							++		
2494	2080	10	+			+		+		+	+++		
2593	2081	10								+	+		
2378	2082	10								+	+	*	
2610	2083	8								+	++		
2614	2085	10									+		
2637	2086	10								+	++	*	
2656	2087	10									+++	*	
2658	2088	10	+							++	+++	*	
2662	2089	8								+++	+++	*	
2667	2090	5									++++	*	
2213	2091	40									++++	*	
2750	2092	10			+		+			+	++	*	
2741	2093	20						+		+	+++		
2678	2094	10									+++	*	
2763	2095	10								+	++		
2752	2096	20	++	+				+++			++		







3451	2324	10						+			+++	*	
3454	2326	10									++		
3456	2327	5									+++	*	
3457	2328	10									+		
3458	2329	10								+	+++	*	
3460	2330	10						+			+++		
3464	2331	10						+			+++	*	
3466	2332	10									++	*	
3470	2334	10								+	+	*	
3744	2335	10									+	*	
3746	2336	10	+							+	++		
5661	2337	10							+	+	+		
3787	2338	10						+	++		++		
5691	2338	10								+	++	*	
3749	2339	10								+	++		
3752	2340	8											
3755	2341	10									+		
3765	2342	5								+			
3767	2343	5									+		
3693	2344	10									+		
3790	2345	10			+					++	+		
3771	2346	10						+			++	*	
3777	2347	10											
5699	2348	10									++		
3710	2349	20									+++	*	
3704	2350	5									++		
3706	2351	2									++	*	
5592	2352	10									++		
5606	2353	10									+		
5625	2354	8									++		
3573	2355	10									++		
5566	2356	10							+		++	*	
5585	2357	10									+		
5613	2358	5									+		
3594	2359	10	+								++	*	
5578	2360	10									++		
3907	2400	5								++	+	*	
3915	2401	10									+	++	
3923	2402	5									+	++	
3924	2403	10	+++					++	+		++	+++	*
3925	2404	10									+	++	
3926	2405	1	+							+++	+	+++	
3928	2406	10	+								+	++	*
3903	2407	100	+++		++			++	++	+	++	+++	
3930	2408	10									+	+	
3931	2409	4									++	+	
3933	2410	10	+								+	+	
3934	2411	2	+										
3942	2413	10									++	+	
3944	2414	2	+		+					+	++	+	
3946	2415	10								+	+	++	
3948	2416	10			+					+	+	++	
3921	2417	2	+									+	
3974	2418	10								+++		+	*
3468	2533	10										+++	*
5723	A	1	+++					++				+	
5723	B	10	+					+				+	*

Key: + = rare, ++ = occasional, +++ = common and ++++ = abundant

\* = sufficient sized charcoal for identification and AMS dating